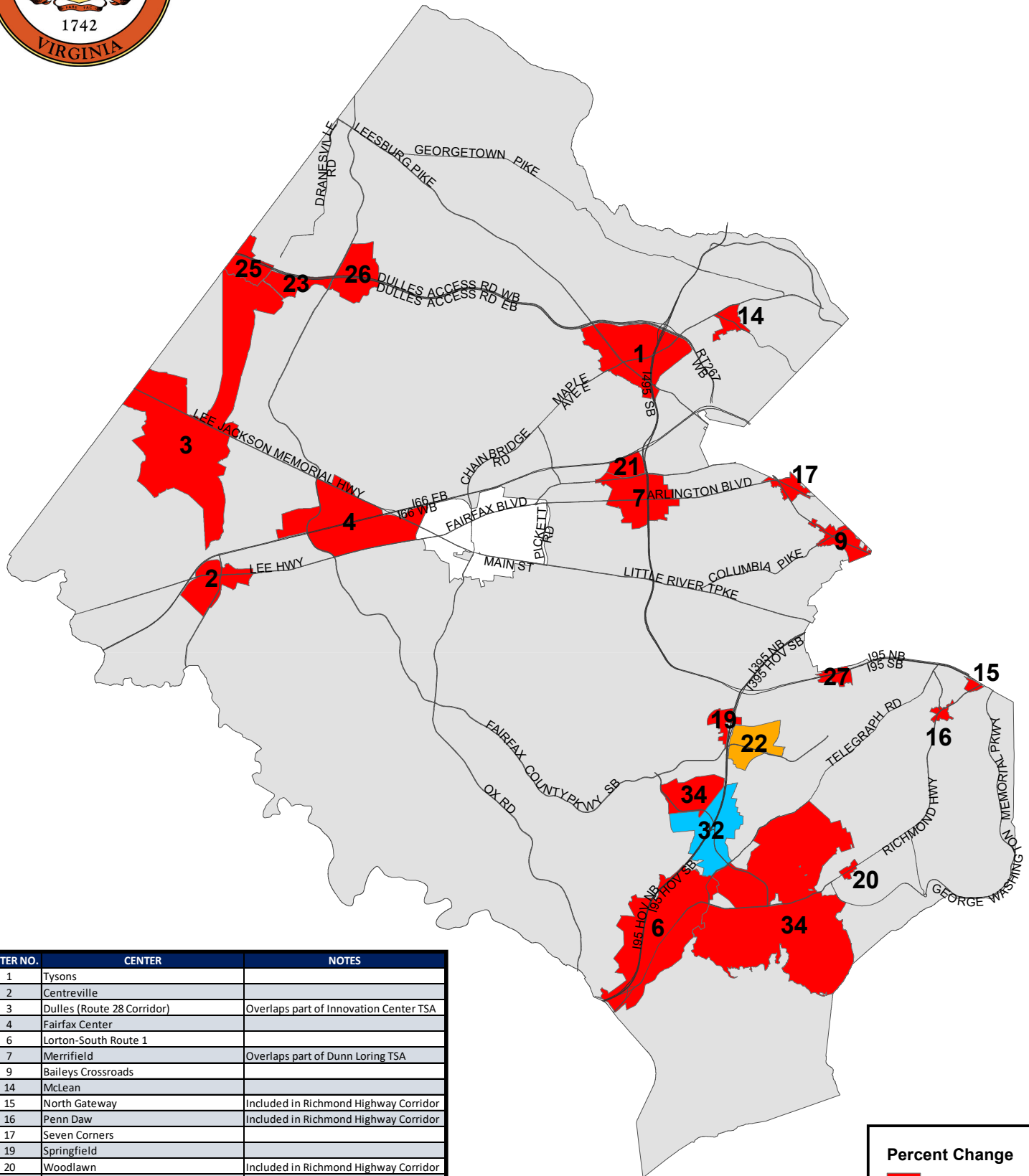
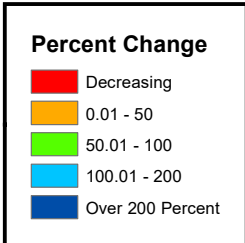


# Percent Change in Hotel Revenue 2014

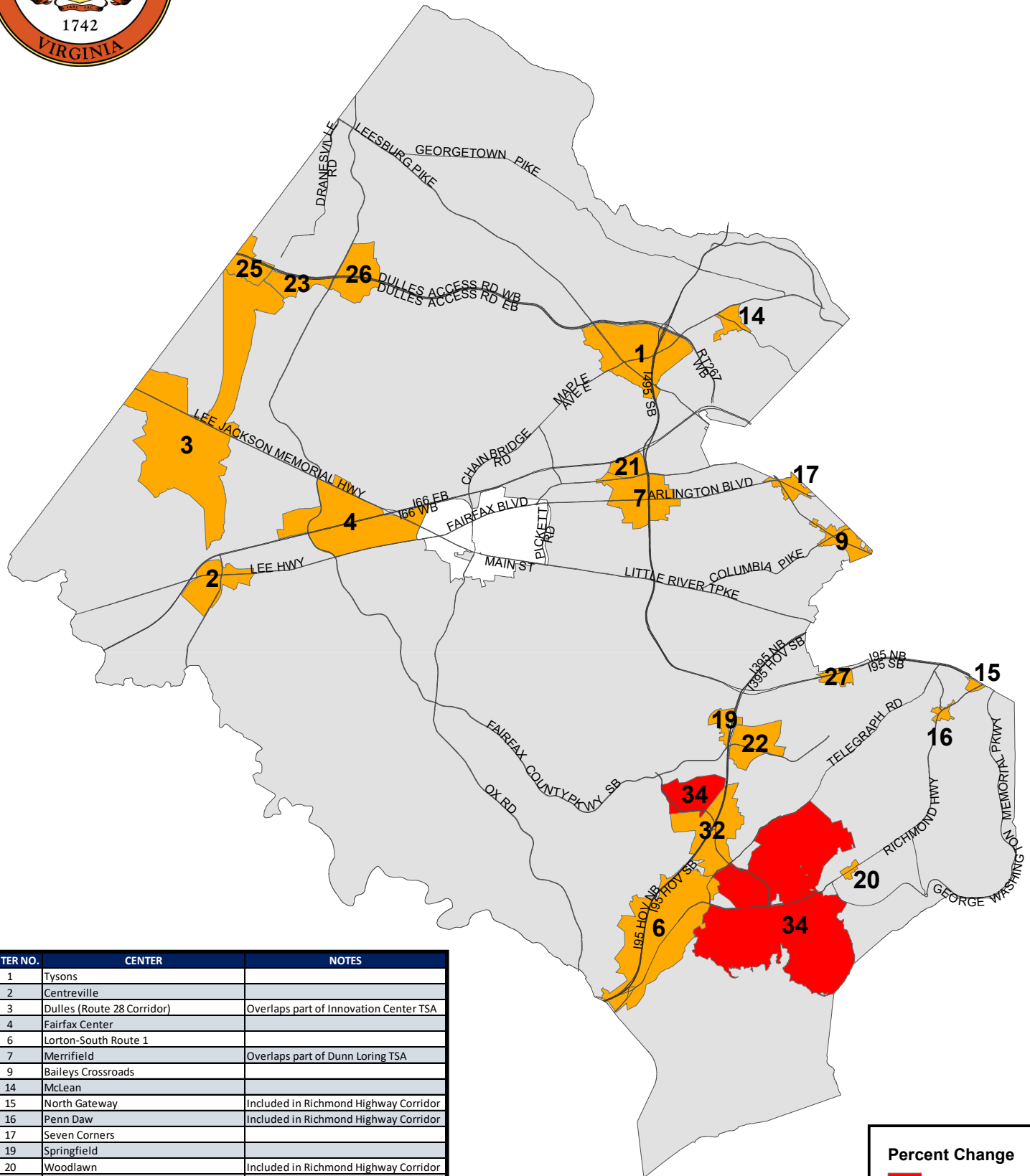


CENTER NO.	CENTER	NOTES
1	Tysons	
2	Centreville	
3	Dulles (Route 28 Corridor)	Overlaps part of Innovation Center TSA
4	Fairfax Center	
6	Lorton-South Route 1	
7	Merrifield	Overlaps part of Dunn Loring TSA
9	Baileys Crossroads	
14	McLean	
15	North Gateway	Included in Richmond Highway Corridor
16	Penn Daw	Included in Richmond Highway Corridor
17	Seven Corners	
19	Springfield	
20	Woodlawn	Included in Richmond Highway Corridor
21	Dunn Loring	Included in Merrifield Suburban Center
22	Franconia-Springfield	
23	Herndon	
25	Innovation Center	Included in Dulles Suburban Center
26	Reston Town Center	
27	Van Dorn	
32	I-95 Corridor	
34	Fort Belvoir (Main Post and North Area)	

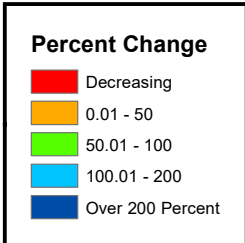





# Percent Change in Hotel Revenue 2015

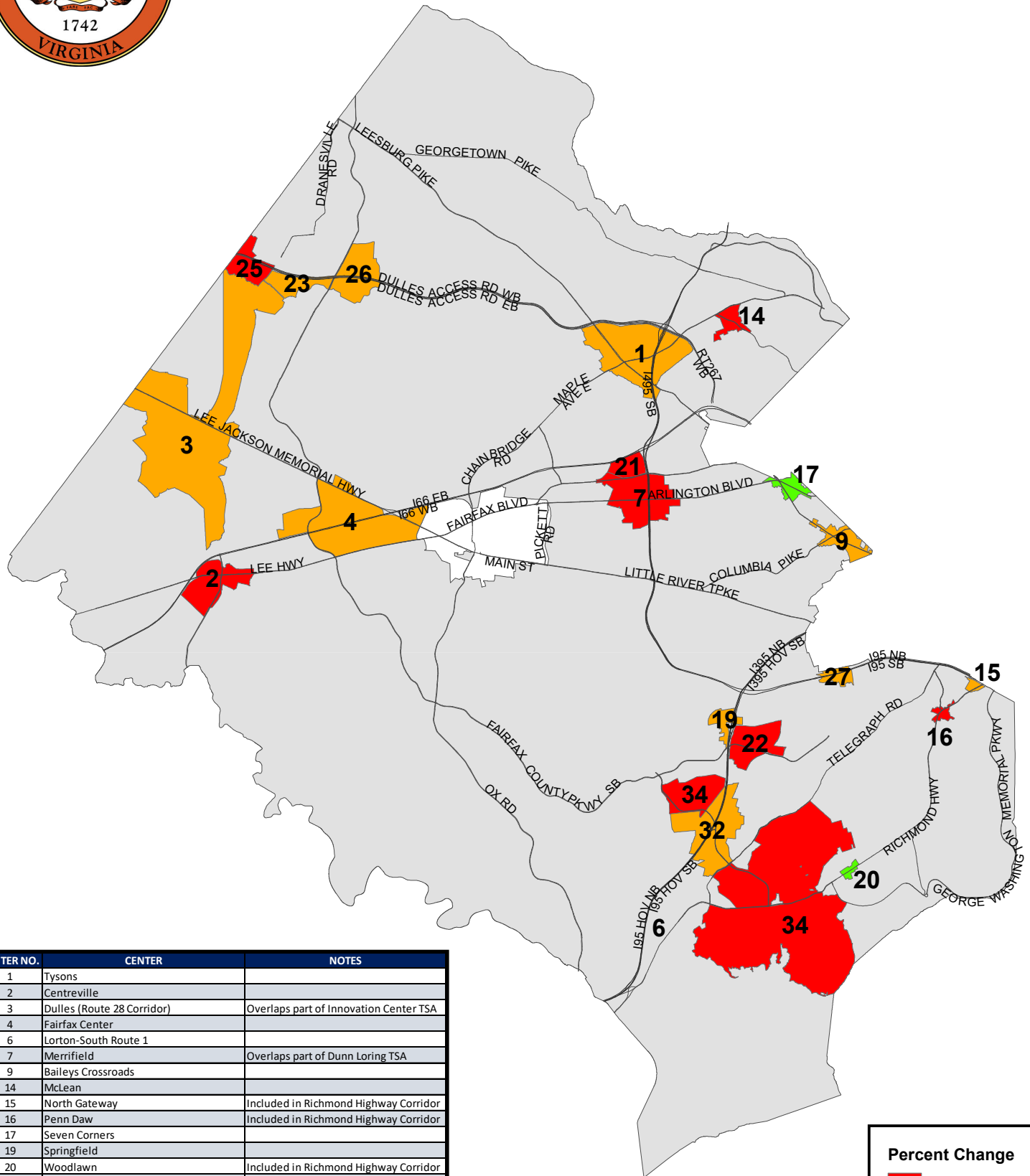


CENTER NO.	CENTER	NOTES
1	Tysons	
2	Centreville	
3	Dulles (Route 28 Corridor)	Overlaps part of Innovation Center TSA
4	Fairfax Center	
6	Lorton-South Route 1	
7	Merrifield	Overlaps part of Dunn Loring TSA
9	Baileys Crossroads	
14	McLean	
15	North Gateway	Included in Richmond Highway Corridor
16	Penn Daw	Included in Richmond Highway Corridor
17	Seven Corners	
19	Springfield	
20	Woodlawn	Included in Richmond Highway Corridor
21	Dunn Loring	Included in Merrifield Suburban Center
22	Franconia-Springfield	
23	Herndon	
25	Innovation Center	Included in Dulles Suburban Center
26	Reston Town Center	
27	Van Dorn	
32	I-95 Corridor	
34	Fort Belvoir (Main Post and North Area)	

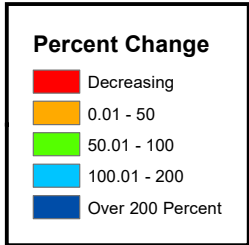




# Percent Change in Hotel Revenue 2016

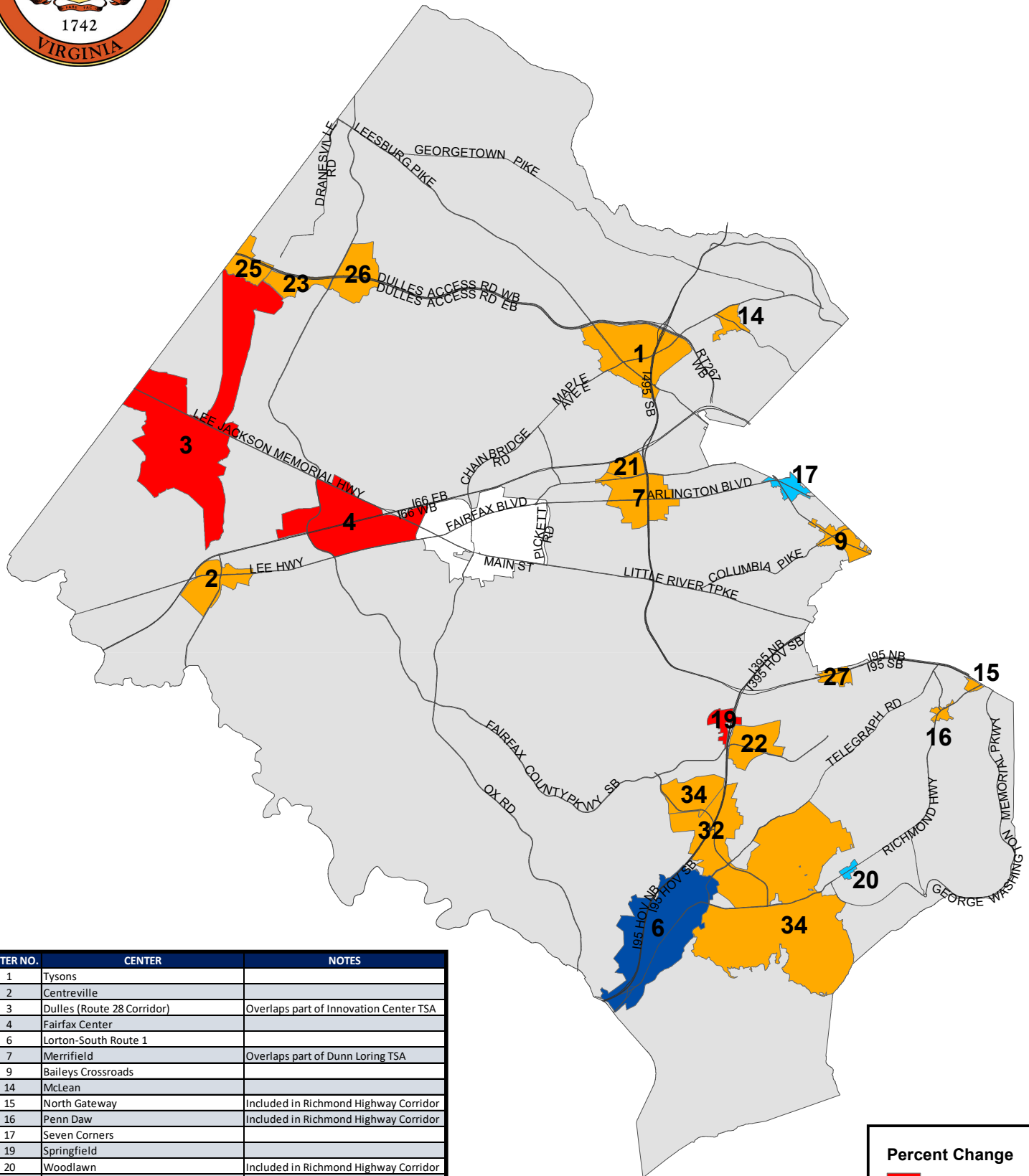


CENTER NO.	CENTER	NOTES
1	Tysons	
2	Centreville	
3	Dulles (Route 28 Corridor)	Overlaps part of Innovation Center TSA
4	Fairfax Center	
6	Lorton-South Route 1	
7	Merrifield	Overlaps part of Dunn Loring TSA
9	Baileys Crossroads	
14	McLean	
15	North Gateway	Included in Richmond Highway Corridor
16	Penn Daw	Included in Richmond Highway Corridor
17	Seven Corners	
19	Springfield	
20	Woodlawn	Included in Richmond Highway Corridor
21	Dunn Loring	Included in Merrifield Suburban Center
22	Franconia-Springfield	
23	Herndon	
25	Innovation Center	Included in Dulles Suburban Center
26	Reston Town Center	
27	Van Dorn	
32	I-95 Corridor	
34	Fort Belvoir (Main Post and North Area)	

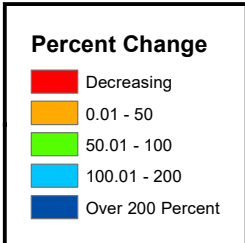




# Percent Change in Hotel Revenue 2017

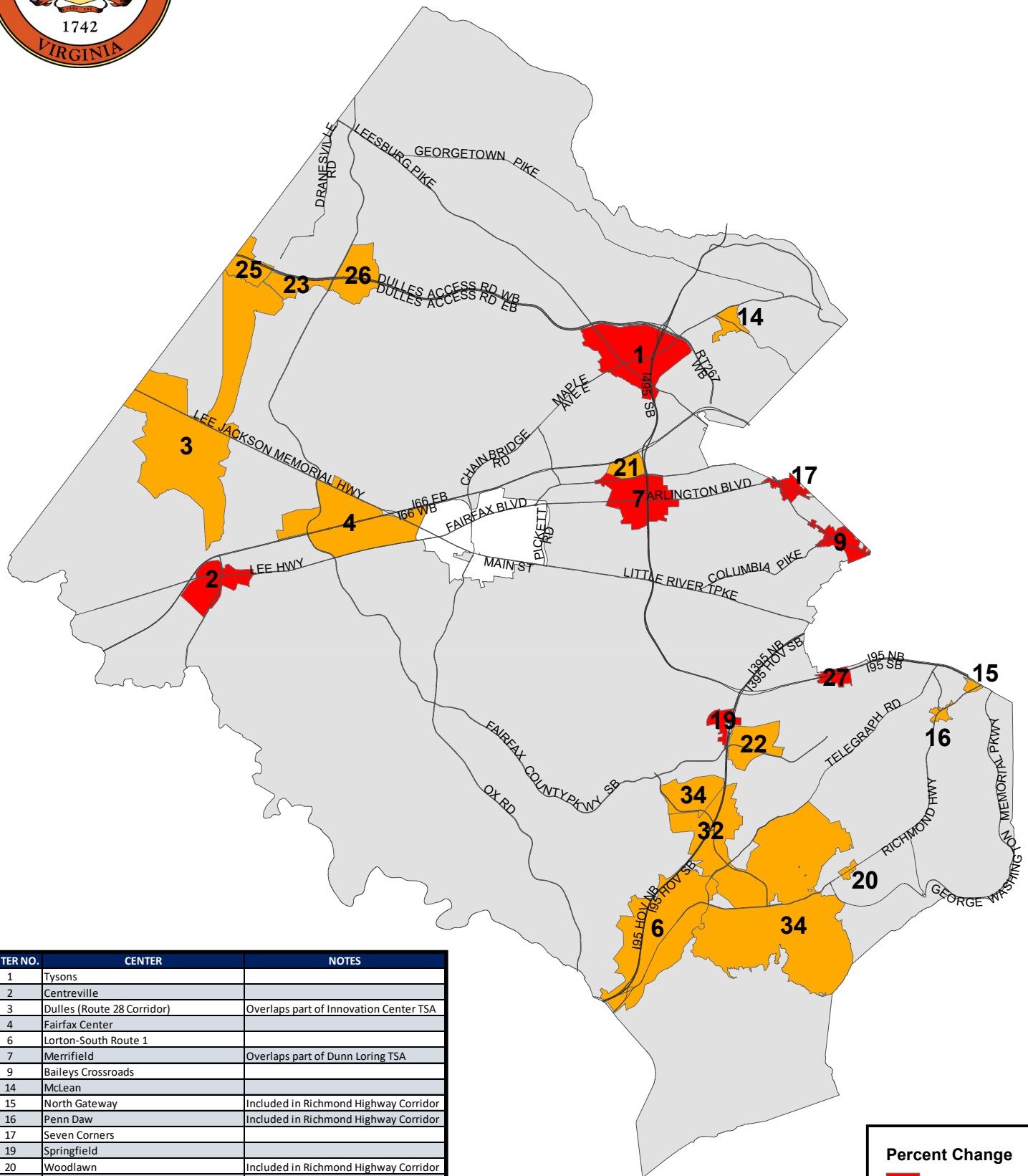


CENTER NO.	CENTER	NOTES
1	Tysons	
2	Centreville	
3	Dulles (Route 28 Corridor)	Overlaps part of Innovation Center TSA
4	Fairfax Center	
6	Lorton-South Route 1	
7	Merrifield	Overlaps part of Dunn Loring TSA
9	Baileys Crossroads	
14	McLean	
15	North Gateway	Included in Richmond Highway Corridor
16	Penn Daw	Included in Richmond Highway Corridor
17	Seven Corners	
19	Springfield	
20	Woodlawn	Included in Richmond Highway Corridor
21	Dunn Loring	Included in Merrifield Suburban Center
22	Franconia-Springfield	
23	Herndon	
25	Innovation Center	Included in Dulles Suburban Center
26	Reston Town Center	
27	Van Dorn	
32	I-95 Corridor	
34	Fort Belvoir (Main Post and North Area)	

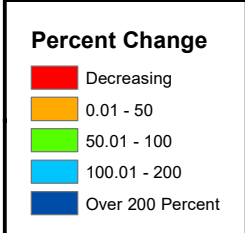




# Percent Change in Hotel Revenue 2018



CENTER NO.	CENTER	NOTES
1	Tysons	
2	Centreville	
3	Dulles (Route 28 Corridor)	Overlaps part of Innovation Center TSA
4	Fairfax Center	
6	Lorton-South Route 1	
7	Merrifield	Overlaps part of Dunn Loring TSA
9	Baileys Crossroads	
14	McLean	
15	North Gateway	Included in Richmond Highway Corridor
16	Penn Daw	Included in Richmond Highway Corridor
17	Seven Corners	
19	Springfield	
20	Woodlawn	Included in Richmond Highway Corridor
21	Dunn Loring	Included in Merrifield Suburban Center
22	Franconia-Springfield	
23	Herndon	
25	Innovation Center	Included in Dulles Suburban Center
26	Reston Town Center	
27	Van Dorn	
32	I-95 Corridor	
34	Fort Belvoir (Main Post and North Area)	



## Percent Change in Hotel Revenue 2014-2018

CENTER	2014	2015	2016	2017	2018
Baileys Crossroads	-12.1%	13.0%	9.1%	2.8%	-1.5%
Centreville	-4.0%	13.4%	-2.1%	8.0%	-4.0%
Dulles (Route 28 Corridor)	-6.3%	4.9%	5.8%	0.0%	6.7%
Dunn Loring	-17.6%	12.2%	-0.2%	3.0%	3.5%
Fairfax Center	-21.8%	9.8%	11.5%	-3.5%	13.5%
Fort Belvoir (Main Post and North Area)	-5.5%	-2.1%	-0.9%	6.6%	17.5%
Franconia-Springfield	5.3%	14.7%	-3.6%	4.5%	1.5%
Herndon	-13.8%	11.3%	4.9%	5.8%	7.6%
I-95 Corridor	119.9%	34.4%	6.5%	10.9%	8.6%
Innovation Center	-19.7%	23.9%	-0.9%	5.2%	1.5%
Lorton-South Route 1	-7.0%	3.1%	-75.4%	257.1%	4.1%
McLean	-2.9%	2.4%	-13.5%	24.3%	10.9%
Merrifield	-6.0%	14.8%	-2.0%	1.4%	-1.9%
North Gateway	-4.7%	8.2%	7.8%	2.8%	6.1%
Penn Daw	-16.6%	19.2%	-4.4%	10.9%	45.3%
Reston Town Center	-6.8%	0.9%	6.5%	0.7%	2.0%
Seven Corners	-11.9%	9.5%	50.3%	181.1%	-23.5%
Springfield	-11.2%	8.0%	8.8%	-1.0%	-1.9%
Tysons	-3.4%	20.2%	8.8%	8.3%	-1.1%
Van Dorn	-2.6%	7.4%	11.3%	6.9%	-1.2%
Woodlawn	-20.1%	11.4%	68.9%	155.5%	3.0%