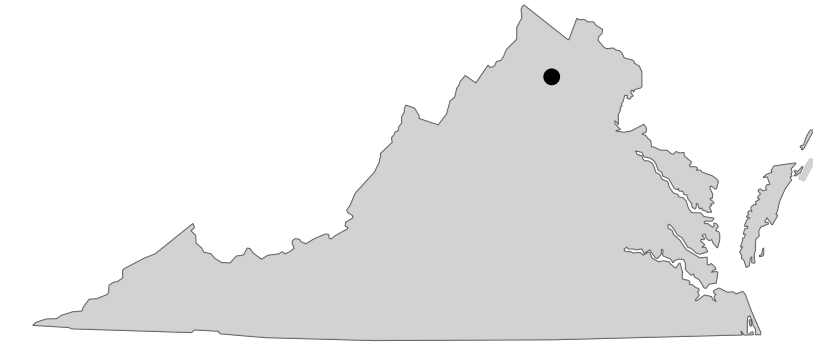




Fairfax County Department of Transportation

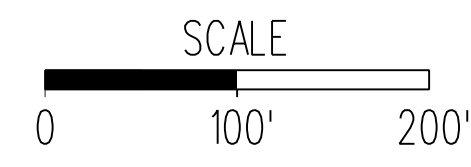

Conceptual Detour Plan FOR BESLEY ROAD CONSTRUCTION

Project Location



Fairfax County

North Arrow & Scale



Legend

Existing Roads

Detour Route

Work Area

Approximate Detour Distance 1.5 Mi

Prepared By:



Project Name
Old Courthouse RD at Besley RD
From : Burlwood Ct
To : 200' East of Wolftrap Stream Valley Park Trail
Project Number : 5G25-059-007
2015 Bond Projects - Fund (300-C30050)

These plans are conceptual, unfinished, and unapproved and are not to be used for any type of construction or the acquisition of right of way. Additional right of way and easements may be required.

Imagery Courtesy of the Commonwealth of Virginia copyright 2013.

