


FOR INDEX OF SHEETS SEE SHEET 1B

FHWA 534 DATA 43103

STATE	FEDERAL AID PROJECT	ROUTE	STATE PROJECT	SHEET NO.
VA.	NHPP-5A01(801) (SEE TABULATION BELOW FOR SECTION NUMBERS)	28	0028-029-269 (SEE TABULATION BELOW FOR SECTION NUMBERS)	1

THIS PROJECT WAS DEVELOPED UTILIZING THE DEPARTMENT'S ENGINEERING DESIGN PACKAGE (GEOPAK).  
GEOPAK Computer Identification No. 108720



THESE PLANS ARE UNFINISHED AND UNAPPROVED AND ARE NOT TO BE USED FOR ANY TYPE OF CONSTRUCTION OR THE ACQUISITION OF RIGHT OF WAY.

RFQ PLANS For Information Only  
DATE: 3/20/2019

\*SEE SHEET 1A FOR FUNCTIONAL CLASSIFICATION AND TRAFFIC DATA

FAIRFAX COUNTY, VIRGINIA  
DEPARTMENT OF TRANSPORTATION  
PROJECT NO. 2G40-100-000, FUND NO. 400-C40017  
PROJECT NO. 1400143-2017, FUND NO. 500-C50000  
VDOT PROJECT NO. 0028-029-269 P101, R201, C501, UPC 108720, FHWA NHPP-5A01(801)

MAINTENANCE LEGEND:

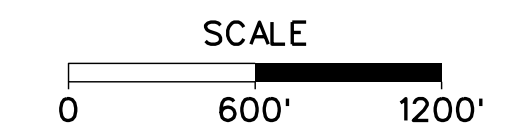
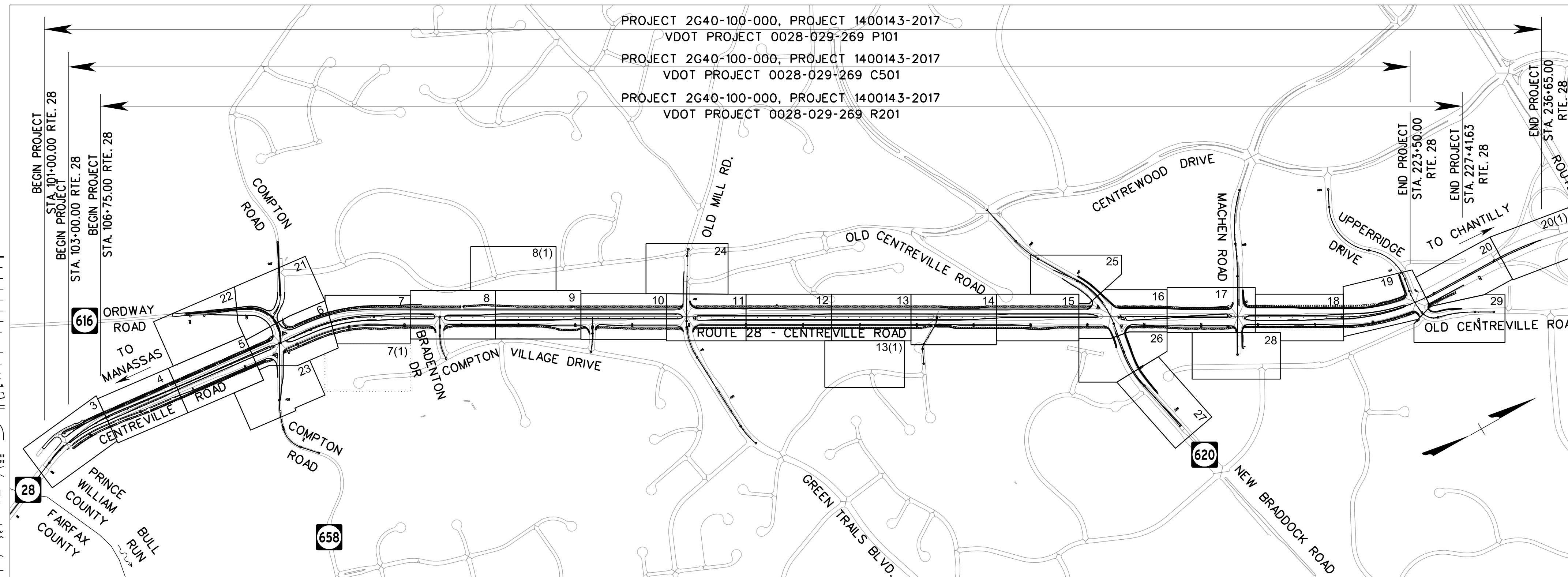
XXX-VDOT  
21,820 LF-SHARED USE PATH  
1,045 SY-CURB RAMP  
260 LF-CUT-THRU  
1,350 SF DETECTABLE WARNING SURFACE

000-COUNTY  
0 LF-SHARED USE PATH  
0 SY-CURB RAMP  
0 LF-CUT-THRU  
0 SF DETECTABLE WARNING SURFACE

CONVENTIONAL SIGNS

STATE LINE  
COUNTY LINE  
CITY/TOWN OR VILLAGE  
RIGHT OF WAY LINE  
FENCE LINE  
UNFENCED PROPERTY LINE  
FENCED PROPERTY LINE  
WATER LINE  
SANITARY SEWER LINE  
GAS LINE  
ELECTRIC UNDERGROUND CABLE  
TRAVELLED WAY  
GUARD RAIL  
RETAINING WALL  
RAILROADS  
BASE OR SURVEY LINE

LEVEE OR EMBANKMENT  
BRIDGES  
CULVERTS  
DROP INLET  
POWER POLES  
TELEPHONE OR TELEGRAPH POLES  
TELEPHONE OR TELEGRAPH LINES  
HEDGE  
TREES  
HEAVY WOODS  
GROUND ELEVATION  
GRADE ELEVATION



TIER 2 PROJECT

RECOMMENDED FOR APPROVAL FOR RIGHT OF WAY ACQUISITION	
DATE	DISTRICT PLANNING AND INVESTMENT MANAGER
DATE	DISTRICT PROJECT DEVELOPMENT ENGINEER
APPROVED FOR RIGHT OF WAY ACQUISITION	
DATE	DISTRICT ENGINEER/ADMINISTRATOR
RECOMMENDED FOR APPROVAL FOR CONSTRUCTION	
DATE	DISTRICT PLANNING AND INVESTMENT MANAGER
DATE	DISTRICT PROJECT DEVELOPMENT ENGINEER
APPROVED FOR CONSTRUCTION	
DATE	DISTRICT ENGINEER/ADMINISTRATOR

THE COMPLETE ELECTRONIC PDF VERSION OF THE PLAN ASSEMBLY AS AWARDED, HAS BEEN SEALED AND SIGNED USING DIGITAL SIGNATURES AND THE OFFICIAL PLAN ASSEMBLY IN ELECTRONIC FORMAT IS STORED IN THE VDOT CENTRAL OFFICE PLAN LIBRARY. INCLUDING ALL SUBSEQUENT REVISIONS, WILL BE THE OFFICIAL CONSTRUCTION PLANS. FOR INFORMATION RELATIVE TO ELECTRONIC FILES AND LAYERED PLANS, SEE THE GENERAL NOTES.

DESIGN FEATURES RELATING TO CONSTRUCTION OR TO REGULATION AND CONTROL OF TRAFFIC MAY BE SUBJECT TO CHANGE AS DEEMED NECESSARY BY THE DEPARTMENT.

THIS PROJECT IS TO BE CONSTRUCTED IN ACCORDANCE WITH THE DEPARTMENT'S 2016 ROAD AND BRIDGE SPECIFICATIONS, 2016 ROAD AND BRIDGE STANDARDS, 2009 MUTCD, 2011 VIRGINIA SUPPLEMENT TO THE MUTCD, 2011 VIRGINIA WORK AREA PROTECTION MANUAL AND AS AMENDED BY CONTRACT PROVISIONS AND THE COMPLETE ELECTRONIC PDF VERSION OF THE PLAN ASSEMBLY.

ALL CURVES ARE TO BE SUPERELEVATED, TRANSITIONED AND WIDENED IN ACCORDANCE WITH STANDARD TC-5.11U, EXCEPT WHERE OTHERWISE NOTED.

THE ORIGINAL APPROVED TITLE SHEET(S), INCLUDING ORIGINAL SIGNATURES, ARE FILED IN THE VDOT CENTRAL OFFICE PLAN LIBRARY. ANY MISUSE OF ELECTRONIC FILES, INCLUDING SCANNED SIGNATURES, IS ILLEGAL AND ENFORCED TO THE FULL EXTENT OF THE LAW.

ROUTE 28 WIDENING  
PRINCE WILLIAM COUNTY LINE TO ROUTE 29

Population 1,081,726 (2010 Census)

STATE PROJECT NO.	SECTION	FEDERAL AID PROJECT NO.	TYPE CODE	UPC NO.	EQUALITIES		LENGTH INCLUDING BRIDGE(S)		LENGTH EXCLUDING BRIDGE(S)		BRIDGE PROJECT NO.	TYPE PROJECT	DESCRIPTION
					FEET	N/A	FEET	MILES	FEET	MILES			
0028-029-269	P-101	NHPP-5A01(801)		108720		N/A	13,565.00	2.569	13,565.00	2.569	N/A	PRELIM. ENG.	FROM: 0.057 MI. N. OF ROUTE 29 TO: 0.073 MI. S. OF PRINCE WILLIAM COUNTY LINE
	R-201	N/A		108720		N/A	12,066.63	2.285	12,066.63	2.285	N/A	R/W	FROM: 0.166 MI. N. OF ROUTE 29 TO: 0.248 MI. S. OF PRINCE WILLIAM COUNTY LINE
	C-501	N/A		108720		N/A	12,050.00	2.282	12,050.00	2.282	N/A	CONSTR.	FROM: 0.095 MI. N. OF ROUTE 29 TO: 0.322 MI. S. OF PRINCE WILLIAM COUNTY LINE

Project Lengths are based on Route 28 Baseline.

FINAL PLANS AUTHORIZED FOR CONSTRUCTION PER DPWES/DOT DELEGATION MATRIX

DIRECTOR, UTILITIES DESIGN & CONSTRUCTION DIVISION DATE  
DIRECTOR, DEPARTMENT OF TRANSPORTATION DATE

PROJECT MANAGER JAMES BEALL, P.E. (703) 877-5673  
DESIGN SUPERVISED BY ROBERT STIMPSON, P.E. (703) 968-3200  
SUBSURFACE UTILITY BY DATE SURVEYING AND MAPPING, LLC (703) 361-6005

PROJECT NO. 2G40-100-000, PRINCE WILLIAM COUNTY LINE TO ROUTE 29  
RFQ PLANS - MARCH 2019

FUNCTIONAL CLASSIFICATION	
OTHER URBAN PRINCIPAL ARTERIAL (GS-5)	
CENTREVILLE ROAD (ROUTE 28)	North of New Braddock Road
AADT (2016)	59,700
AADT (2023)-Opening Yr.	69,900
AADT (2040)	77,000
DHV	5,140
D (%)	0.57
T (%)	2
MINIMUM DESIGN V (mph)	50 MPH
POSTED V (mph)	45 MPH

FUNCTIONAL CLASSIFICATION	
OTHER URBAN PRINCIPAL ARTERIAL (GS-5)	
CENTREVILLE ROAD (ROUTE 28)	South of Compton Road
AADT (2016)	47,900
AADT (2023)-Opening Yr.	56,100
AADT (2040)	61,800
DHV	4,640
D (%)	0.62
T (%)	2
MINIMUM DESIGN V (mph)	50 MPH
POSTED V (mph)	45 MPH

FUNCTIONAL CLASSIFICATION	
URBAN MAJOR COLLECTOR (GS-7)	
COMPTON ROAD (ROUTE 658)	East of Route 28
AADT (2016)	5,400
AADT (2023)-Opening Yr.	6,400
AADT (2040)	7,000
DHV	440
D (%)	0.67
T (%)	3
MINIMUM DESIGN V (mph)	30 MPH
POSTED V (mph)	30 MPH

FUNCTIONAL CLASSIFICATION	
URBAN MINOR ARTERIAL (GS-6)	
ORDWAY ROAD (ROUTE 616)	West of Route 28
AADT (2016)	13,000
AADT (2023)-Opening Yr.	15,300
AADT (2040)	16,800
DHV	1,570
D (%)	0.74
T (%)	1
MINIMUM DESIGN V (mph)	45 MPH
POSTED V (mph)	45 MPH

FUNCTIONAL CLASSIFICATION	
URBAN MAJOR COLLECTOR (GS-7)	
OLD MILL ROAD (ROUTE 8591)	West of Route 28
AADT (2016)	4,300
AADT (2023)-Opening Yr.	5,000
AADT (2040)	5,500
DHV	710
D (%)	0.50
T (%)	1
MINIMUM DESIGN V (mph)	25 MPH
POSTED V (mph)	25 MPH

FUNCTIONAL CLASSIFICATION	
URBAN MINOR COLLECTOR (GS-7)	
GREEN TRAILS BOULEVARD (ROUTE 8024)	East of Route 28
AADT (2016)	4,700
AADT (2023)-Opening Yr.	5,500
AADT (2040)	6,100
DHV	370
D (%)	0.55
T (%)	1
MINIMUM DESIGN V (mph)	25 MPH
POSTED V (mph)	25 MPH

FUNCTIONAL CLASSIFICATION	
URBAN MINOR COLLECTOR (GS-7)	
UPPERRIDGE DRIVE (ROUTE 8349)	West of Route 28
AADT (2016)	6,900
AADT (2023)-Opening Yr.	8,100
AADT (2040)	8,900
DHV	770
D (%)	0.69
T (%)	1
MINIMUM DESIGN V (mph)	25 MPH
POSTED V (mph)	25 MPH

FUNCTIONAL CLASSIFICATION	
URBAN MAJOR COLLECTOR (GS-7)	
OLD CENTREVILLE ROAD (ROUTE 898)	East of Route 28
AADT (2016)	9,300
AADT (2023)-Opening Yr.	10,900
AADT (2040)	12,000
DHV	890
D (%)	0.52
T (%)	2
MINIMUM DESIGN V (mph)	25 MPH
POSTED V (mph)	25 MPH

FUNCTIONAL CLASSIFICATION	
URBAN MAJOR COLLECTOR (GS-7)	
MACHEN ROAD (ROUTE 5401)	West of Route 28
AADT (2016)	7,200
AADT (2023)-Opening Yr.	8,400
AADT (2040)	9,300
DHV	870
D (%)	0.50
T (%)	1
MINIMUM DESIGN V (mph)	35 MPH
POSTED V (mph)	35 MPH

FUNCTIONAL CLASSIFICATION	
COMMERCIAL ENTRANCE	
MACHEN ROAD (ROUTE 5401)	East of Route 28
AADT (2016)	4,000
AADT (2023)-Opening Yr.	4,700
AADT (2040)	5,200
DHV	440
D (%)	0.57
T (%)	0
MINIMUM DESIGN V (mph)	35 MPH
POSTED V (mph)	35 MPH

FUNCTIONAL CLASSIFICATION	
URBAN MAJOR COLLECTOR (GS-7)	
NEW BRADDOCK ROAD (ROUTE 8350)	West of Route 28
AADT (2016)	10,900
AADT (2023)-Opening Yr.	12,800
AADT (2040)	14,100
DHV	1,320
D (%)	0.53
T (%)	1
MINIMUM DESIGN V (mph)	40 MPH
POSTED V (mph)	40 MPH

FUNCTIONAL CLASSIFICATION	
URBAN MINOR ARTERIAL (GS-6)	
NEW BRADDOCK ROAD (ROUTE 7783)	East of Route 28
AADT (2016)	28,000
AADT (2023)-Opening Yr.	32,800
AADT (2040)	36,100
DHV	2,010
D (%)	0.68
T (%)	1
MINIMUM DESIGN V (mph)	45 MPH
POSTED V (mph)	45 MPH

FUNCTIONAL CLASSIFICATION	
LOCAL ROAD	
BRADENTON DRIVE	East of Route 28
AADT (2016)	1,300
AADT (2023)-Opening Yr.	1,500
AADT (2040)	1,700
DHV	100
D (%)	0.69
T (%)	0
MINIMUM DESIGN V (mph)	25 MPH
POSTED V (mph)	25 MPH

RFO PLANS  
For Information  
Only  
DATE: 3/20/2019

THESE PLANS ARE UNFINISHED AND UNAPPROVED AND ARE NOT TO BE USED FOR ANY TYPE OF CONSTRUCTION OR THE ACQUISITION OF RIGHT OF WAY.



EMERGENCY POLICE - FIRE - RESCUE 911				
FAIRFAX COUNTY, VIRGINIA				
DEPARTMENT OF PUBLIC WORKS AND ENVIRONMENTAL SERVICES				
UTILITIES DESIGN & CONSTRUCTION DIVISION				
12000 GOVERNMENT CENTER PARKWAY, SUITE 463 FAIRFAX, VA., 22035-0052				
R				
E				
V				
I				
S				
I				
O				
N				
S	Δ#	DESCRIPTION	BY	APPROVED DATE
		SCALE	DESIGNED BY: TW	SHEET
			DRAFTED BY: DB	1A
			CHECKED BY: SDF	
		CONTRACT NO.	PROJECT NO.	FUND #

OFFICE OF CAPITAL FACILITIES  
703-324-5800

ROUTE 28 WIDENING  
PRINCE WILLIAM CO. LINE TO ROUTE 29  
FUNCTIONAL CLASSIFICATION AND  
TRAFFIC DATA



SHEET NO.	DESCRIPTION	STATIONS/LOCATIONS
I	TITLE SHEET	
IA	FUNCTIONAL CLASSIFICATION AND TRAFFIC DATA	
IB	INDEX OF SHEETS	
IC	RIGHT OF WAY DATA	
ID	LOCATION MAP	
IE	NOT USED	
IF	SURVEY ALIGNMENT DATA	
IG(1) - IG(4)	CONSTRUCTION ALIGNMENT DATA	
IH(1) - IH(10)	SOIL BORING LOCATIONS	
II	NOT USED	
IJK(1)	TRANSPORTATION MANAGEMENT PLAN	
IJK(2)	SEQUENCE OF CONSTRUCTION TYPICAL SECTIONS	
IJK(3) - IJK(12)	SEQUENCE OF CONSTRUCTION PLANS	
IK(1) - IK(9)	EXISTING STORM DRAINAGE TABULATION	
2	GENERAL NOTES	
2A(1) - 2A(8)	TYPICAL SECTIONS	
3	ROADWAY PLAN	STA.100+00 TO STA.107+00 RTE. 28
3A	ROADWAY PROFILE	STA.100+00 TO STA.107+00 RTE.28 NB
3B	ROADWAY PROFILE	STA.100+00 TO STA.107+00 RTE.28 SB
3C	ROADWAY PROFILE	ENTRANCES L-M & SERVICE RD
4	ROADWAY PLAN	STA. 107+00 TO STA. 113+75 RTE. 28
4A	ROADWAY PROFILE	STA.107+00 TO STA.113+75 RTE.28 NB
4B	ROADWAY PROFILE	STA.107+00 TO STA.113+75 RTE.28 SB
4C	ROADWAY PROFILE	ENTRANCES A-D & H-J
5	ROADWAY PLAN	STA.113+75 TO STA.121+00 RTE. 28
5A	ROADWAY PROFILE	STA.113+75 TO STA.121+00 RTE.28 NB
5B	ROADWAY PROFILE	STA.113+75 TO STA.121+00 RTE.28 SB
5C	ROADWAY PROFILE	ENTRANCES E-G
6	ROADWAY PLAN	STA.121+00 TO STA.128+50 RTE. 28
6A	ROADWAY PROFILE	STA.121+00 TO STA.128+50 RTE.28 NB
6B	ROADWAY PROFILE	STA.121+00 TO STA.128+50 RTE.28 SB
6C	ROADWAY PROFILE	STA.1100+00 TO STA.1102+00 COMPTON RD. (EAST)
6D	ROADWAY PROFILE	STA. 208+50 TO STA. 210+30 ORDWAY RD.
7	ROADWAY PLAN	STA.128+50.00 TO STA.135+50.00 RTE. 28
7A	ROADWAY PROFILE	STA.128+50 TO STA.135+50 RTE.28 NB
7B	ROADWAY PROFILE	STA.128+50 TO STA.135+50 RTE.28 SB
8	ROADWAY PLAN	STA.135+50.00 TO STA.143+00.00 RTE. 28
8(1)	ROADWAY PLAN	STA. TO STA. RTE. 28
8A	ROADWAY PROFILE	STA.135+50 TO STA.143+00 RTE.28 NB
8B	ROADWAY PROFILE	STA.135+50 TO STA.143+00 RTE.28 SB
8C	ROADWAY PROFILE	ENTRANCE K
9	ROADWAY PLAN	STA.143+00.00 TO STA.150+50.00 RTE. 28
9A	ROADWAY PROFILE	STA.143+00 TO STA.150+50 RTE.28 NB
9B	ROADWAY PROFILE	STA.143+00 TO STA.150+50 RTE.28 SB
9C	ROADWAY PROFILE	ENTRANCE N
10	ROADWAY PLAN	STA.150+50.00 TO STA.158+00.00 RTE. 28
10A	ROADWAY PROFILE	STA.150+50 TO STA.158+00 RTE.28 NB
10B	ROADWAY PROFILE	STA.150+50 TO STA.158+00 RTE.28 SB
11	ROADWAY PLAN	STA.158+00.00 TO STA.165+00.00 RTE. 28
11A	ROADWAY PROFILE	STA.158+00 TO STA.165+00 RTE.28 NB
11B	ROADWAY PROFILE	STA.158+00 TO STA.165+00 RTE.28 SB
11C	ROADWAY PROFILE	STA.404+00 TO STA.407+51.52 OLD MILL RD.
12	ROADWAY PLAN	STA.165+00.00 TO STA.172+50.00 RTE. 28
12A	ROADWAY PROFILE	STA.165+00 TO STA.172+50 RTE.28 NB
12B	ROADWAY PROFILE	STA.165+00 TO STA.172+50 RTE.28 SB
13	ROADWAY PLAN	STA.172+50.00 TO STA.179+50.00 RTE. 28
13(1)	ROADWAY PLAN	STA. TO STA. RTE. 28
13A	ROADWAY PROFILE	STA.172+50 TO STA.179+50 RTE.28 NB
13B	ROADWAY PROFILE	STA.172+50 TO STA.179+50 RTE.28 SB

SHEET NO.	DESCRIPTION	STATIONS/LOCATIONS
14	ROADWAY PLAN	STA.179+50.00 TO STA.187+00.00 RTE. 28
14A	ROADWAY PROFILE	STA.179+50 TO STA.187+00 RTE.28 NB
14B	ROADWAY PROFILE	STA.179+50 TO STA.187+00 RTE.28 SB
14C	ROADWAY PROFILE	DARKWOOD DR
15	ROADWAY PLAN	STA.187+00.00 TO STA.194+25.00 RTE. 28
15A	ROADWAY PROFILE	STA.187+00 TO STA.194+25 RTE.28 NB
15B	ROADWAY PROFILE	STA.187+00 TO STA.194+25 RTE.28 SB
16	ROADWAY PLAN	STA.194+25.00 TO STA.202+00.00 RTE. 28
16A	ROADWAY PROFILE	STA.194+25 TO STA.202+00 RTE.28 NB
16B	ROADWAY PROFILE	STA.194+25 TO STA.202+00 RTE.28 SB
16C	ROADWAY PROFILE	STA. 512+50 TO STA. 516+50 NEW BRADDOCK RD.
17	ROADWAY PLAN	STA.202+00.00 TO STA.209+75.00 RTE. 28
17A	ROADWAY PROFILE	STA.202+00 TO STA.209+75 RTE.28 NB
17B	ROADWAY PROFILE	STA.202+00 TO STA.209+75 RTE.28 SB
17C	ROADWAY PROFILE	STA.609+93 TO STA.612+75 MACHEN RD.
18	ROADWAY PLAN	STA.209+75.00 TO STA.217+50.00 RTE. 28
18A	ROADWAY PROFILE	STA.209+75 TO STA.217+50 RTE.28 NB
18B	ROADWAY PROFILE	STA.209+75 TO STA.217+50 RTE.28 SB
19	ROADWAY PLAN	STA.217+50.00 TO STA.225+00.00 RTE. 28
19A	ROADWAY PROFILE	STA.217+50 TO STA.225+00 RTE.28 NB
19B	ROADWAY PROFILE	STA.217+50 TO STA.225+00 RTE.28 SB
19C	ROADWAY PROFILE	STA.710+86 TO STA.715+00 UPPERRIDGE RD.
20	ROADWAY PLAN	STA. 225+00 TO STA. 232+50 RTE. 28
20(1)	ROADWAY PLAN	STA. 232+50 TO STA. 236+65 RTE. 28
21	ROADWAY PLAN	STA. 204+50 TO STA. 208+50 ORDWAY RD.
21A	ROADWAY PROFILE	STA. 204+50 TO STA. 208+50 ORDWAY RD.
21B	ROADWAY PROFILE	STA. 300+00 TO STA. 302+44 COMPTON RD.
22	ROADWAY PLAN	STA. 200+00 TO STA. 204+50 ORDWAY RD.
22A	ROADWAY PROFILE	STA. 200+00 TO STA. 204+50 ORDWAY RD.
23	ROADWAY PLAN	STA. 1105+07.39 TO STA. 1102+00 COMPTON RD.
23A	ROADWAY PROFILE	STA. 1105+07.39 TO STA. 1102+00 COMPTON RD.
24	ROADWAY PLAN	STA. 402+00 TO STA. 404+00 OLD MILL RD.
24A	ROADWAY PROFILE	STA. 402+00 TO STA. 404+00 OLD MILL RD.
25	ROADWAY PLAN	STA. 507+97 TO STA. 512+50 NEW BRADDOCK RD.
25A	ROADWAY PROFILE	STA. 507+97 TO STA. 512+50 NEW BRADDOCK RD.
26	ROADWAY PLAN	STA. 516+50 TO STA. 520+00 NEW BRADDOCK RD.
26A	ROADWAY PROFILE	STA. 516+50 TO STA. 520+00 NEW BRADDOCK RD.
27	ROADWAY PLAN	STA. 520+00 TO STA. 526+32 NEW BRADDOCK RD.
27A	ROADWAY PROFILE	STA. 520+00 TO STA. 526+32 NEW BRADDOCK RD.
28	ROADWAY PLAN	STA. 612+75 TO STA. 614+20 MACHEN RD.
28A	ROADWAY PROFILE	STA. 612+75 TO STA. 614+20 MACHEN RD.
29	ROADWAY PLAN	STA. 715+00 TO STA. 721+34 OLD CENTREVILLE RD.
29A	ROADWAY PROFILE	STA. 715+00 TO STA. 721+34 OLD CENTREVILLE RD.

CROSS SECTIONS			
X-1 - X-96	RTE. 28	X-108 - X-113	NEW BRADDOCK RD.
X-97 - X-99	COMPTON RD.	X-114	MACHEN RD.
X-100 - X-106	ORDWAY RD.	X-115 - X-116	UPPERRIDGE DR./OLD CENTREVILLE RD.
X-107	OLD MILL RD.	116 SHEETS (TOTAL)	CROSS SECTIONS

RFP PLANS  
For Information  
Only  
DATE: 3/20/2019

THESE PLANS ARE UNFINISHED  
AND UNAPPROVED AND ARE NOT  
TO BE USED FOR ANY TYPE  
OF CONSTRUCTION OR THE  
ACQUISITION OF RIGHT OF WAY.

<b>EMERGENCY POLICE - FIRE - RESCUE 911</b>			
<b>FAIRFAX COUNTY, VIRGINIA</b>			
<b>DEPARTMENT OF PUBLIC WORKS AND ENVIRONMENTAL SERVICES</b>			
<b>UTILITIES DESIGN &amp; CONSTRUCTION DIVISION</b>			
<b>12000 GOVERNMENT CENTER PARKWAY, SUITE 463 FAIRFAX, VA., 22035-0052</b>			
OFFICE OF CAPITAL FACILITIES 703-324-5800		ROUTE 28 WIDENING PRINCE WILLIAM CO. LINE TO ROUTE 29 INDEX OF SHEETS	
CONTRACT NO.		PROJECT NO.	
SCALE	DESIGNED BY: TW	SHEET	1B
	DRAFTED BY: DB		
	CHECKED BY: SDF		
FUND #			



Parcel No.	LANDOWNER	SHEET NO.	AREA												
			TOTAL	FEE TAKING		PRESCRIPTIVE R/W		FEE REMAINDER		EASEMENTS					PROFFERS
			ACRES	ACRES	SQ. FT	ACRES	SQ. FT	ACRES	SQ. FT	PERMANENT	UTILITY	TEMPORARY	PROFFERS		
								ACRES	SQ. FT	ACRES	SQ. FT	ACRES	SQ. FT	YES/NO	
1	JIMMY H. KEATON AND CLAUDIA K. KEATON	3, 4	2.028					2.028						3,394.64	NO
2	BURKETT GREEN AND ERMA BUSH	4	1.021					1.021						1,240.43	NO
3	LURTY M. LONG AND LAURA F. LONG	4	0.946					0.946						1,405.21	NO
4	LURTY M. LONG AND LAURA F. LONG	4	1.306					1.306						1,914.62	NO
5	LAWRENCE D. STEVER AND SANDRA L. STEVER	4, 5	1.025		162.03			1.021						5,352.39	NO
6	AUBRY PLAINS	5, 22	0.999					0.999						2,568.40	NO
7	AUBRY PLAINS	5, 22	1.074					1.074						6,578.16	NO
8	THUY-LINH TRUONG	5, 22	0.524					0.524						4,418.88	NO
9	WILLIAM P. SMITH & JOHN O. DUNCAN, TR.	5, 6, 21, 22	2.898	2.898				0.000							NO
10	SECTION ONE CROFTON COMMONS	6, 7, 21	2.579					2.579						576.50	NO
11	COMPTON VILLAGE, HOMEOWNERS ASSN	6, 7, 23	4.041					4.041						2,354.42	NO
12	SECTION TWO CROFTON COMMONS	7	1.489					1.489						1,944.03	NO
13	SECTION FOUR CROFTON COMMONS	7	1.868					1.868						1,254.11	NO
14	W. LOUIS TERRELL AND CAROLE W. TERRELL	7, 8	0.670		1,134.22			0.644						4,586.51	NO
15	DAVID L. HUNTER	7, 8	5.000	3.161				1.839							NO
16	PHILIP E. COX AND ALISON L. COX	8	0.417					0.417						4,853.14	NO
17	PHILIP E. COX AND ALISON L. COX	8	0.411					0.411						2,266.47	NO
18	AJEY BARGOTI	8, 9	1.389	1.389				0.000							NO
19	COMPTON VILLAGE, HOMEOWNERS ASSN	8, 9	2.047					2.047						306.24	NO
20	GRACE AUBREY ENNIS, TRUSTEE OF THE GRACE AUBREY ENNIS REVOCABLE TRUST	9, 10	4.550	1.840				2.710						6,304.77	NO
21	COMPTON VILLAGE SECTION 1	10	0.135		102.26			0.133						134.22	NO
22	OLD MILL COMMUNITY ASSN	10, 11, 24	1.953		2,369.33			1.899						8,124.72	NO
23	OLD MILL COMMUNITY ASSN	11, 12	4.736		9,500.38			4.518						14,277.48	NO
24	OLD MILL COMMUNITY ASSN	12, 13	2.273		7,989.23			2.090						8,486.36	NO
25	CALVERT HOMES, INC.	13, 14	3.105		14,143.40			2.780						13,398.56	NO
26	GREEN TRAILS ASSOCIATES SUBDIVISION	11, 12, 13	13.126					13.126						1,148.45	NO
27	JAGDISH BERRY AND SHOBHA BERRY	13	2.512	2.512				0.000							NO
28	COMPTON VILLAGE SECTION 5	9, 10	0.462					0.462						303.16	NO
29	MILDRED K. DEBELL TRUSTEE PROPERTY	14	0.229		1,503.87			0.194						1,567.78	NO
30	CENTREVILLE ROAD LC	14, 15	1.041		435.72			1.031						1,285.74	NO
31	HIEN BINH TRAN AND LINH MY HUYNH	14	0.694					0.694						2,820.59	NO
32	COMPTON VILLAGE, HOMEOWNERS ASSN	14, 15	6.883					6.883						5,367.57	NO
33	CENTRE RIDGE	16, 17	12.463		3,719.77			12.378						5,477.77	NO
34	W.F. CLOYED SUBDIVISION	16, 26	0.611		12,631.48			0.321						248.03	NO
35	W.F. CLOYED SUBDIVISION	16, 26	0.752		32,760.57			0.000							NO
36	HSRE-CAPMED CENTREMED I, LLC	16, 17, 26	5.006		40.39			5.005						1,413.41	NO
37	ASHER VIEW COMMUNITY ASSN	17, 18	3.862		5,197.58			3.743						8,945.62	NO
38	REDWOOD SQUARE CENTER	17, 18, 28	0.847		23.24			0.846						4,994.14	NO
39	MP CENTREVILLE VENTURE	19	2.052		7,384.68			1.882						4,795.70	NO
40	NORTH FAIRFAX DRIVE INVESTMENTS, L.L.C.	19	1.129					1.129						2,535.91	NO
41	SECTION ONE GRANDVIEW	20, 29	1.895		1,167.09			1.868						2,732.70	NO
42	OUR BUILDER LLC	26	0.019		825.86			0.000							NO
43	WINDING RIDGE PHASE I	26, 27	0.059					0.059						1,758.79	NO
44	SINGLETON GROVE HOMEOWNERS ASSOCIATION	26, 27	0.421					0.421						872.99	NO
45	SINGLETON GROVE HOMEOWNERS ASSOCIATION	27	6.536					6.536						775.54	NO
46	AUBRY PLAINS	22	0.808					0.808						1,707.56	NO
47	AUBRY PLAINS	22	0.461					0.461						552.59	NO
48	SCOTT SKOKAN AND KIMBERLY SKOKAN	3, 4	4.966					4.966						1,002.64	NO
49	BRYAN A. SKOKAN	4	0.624					0.624						3,564.66	NO
50	YG LAND HOLDINGS, LLC	4, 5	1.440					1.440						264.72	NO
51	CENTRE VILLAGE	18, 19	1.504		432.67			1.494						2,645.47	NO
52	CENTRE VILLAGE	18, 19	3.361		776.32			3.343						8,436.20	NO
53	CAPITOL WORSHIP CENTRE, LLC	10	0.969					0.969						335.72	NO

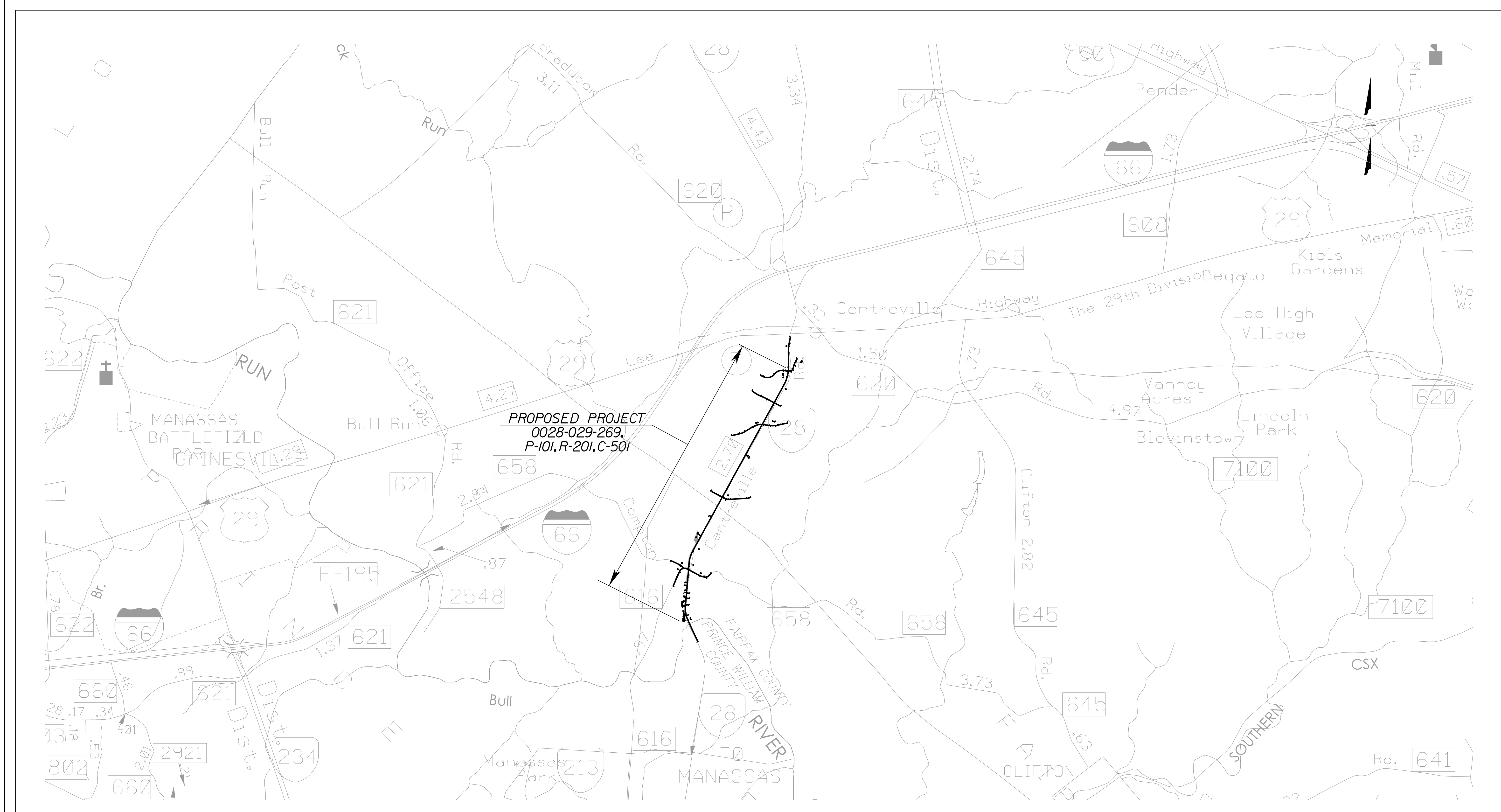
RFO PLANS  
For Information  
Only  
DATE: 3/20/2019

THESE PLANS ARE UNFINISHED  
AND UNAPPROVED AND ARE NOT  
TO BE USED FOR ANY TYPE  
OF CONSTRUCTION OR THE  
ACQUISITION OF RIGHT OF WAY.



<b>EMERGENCY POLICE - FIRE - RESCUE 911</b> <b>FAIRFAX COUNTY, VIRGINIA</b> DEPARTMENT OF PUBLIC WORKS AND ENVIRONMENTAL SERVICES UTILITIES DESIGN & CONSTRUCTION DIVISION 12000 GOVERNMENT CENTER PARKWAY, SUITE 463 FAIRFAX, VA., 22035-0052					
R					OFFICE OF CAPITAL FACILITIES 703-324-5800  ROUTE 28 WIDENING PRINCE WILLIAM CO. LINE TO ROUTE 29 RIGHT OF WAY DATA  CONTRACT NO. PROJECT NO. SCALE DESIGNED BY: TW SHEET DRAFTED BY: DB 1C(1) CHECKED BY: SDF
E					
V					
I					
S					
I					
O					
N					
S	Δ#	DESCRIPTION	BY	APPROVED DATE	

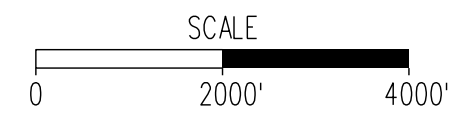
FUND #



**PROPOSED PROJECT**  
0028-029-269,  
P-101, R-201, C-501

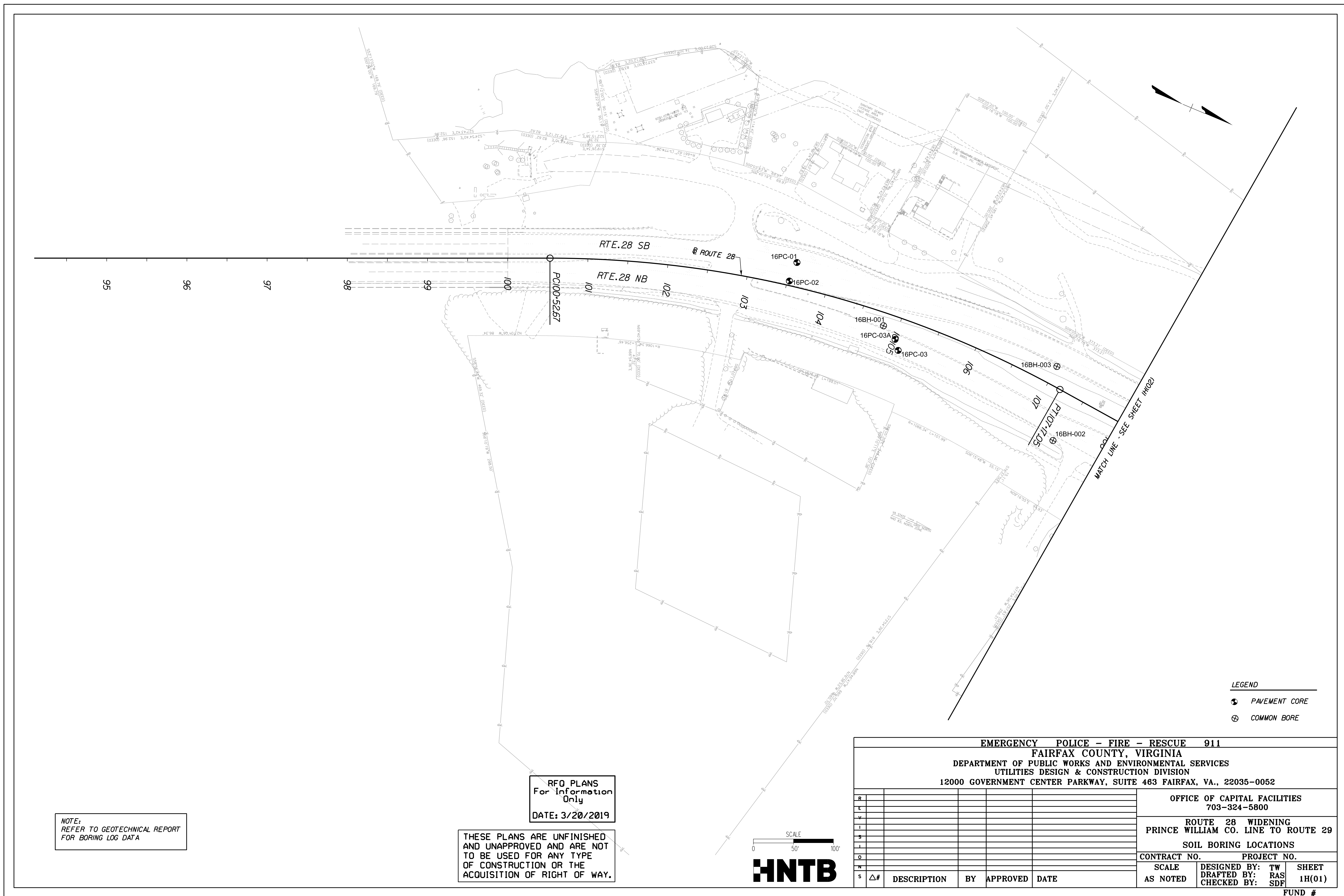
**RFO PLANS**  
For Information  
Only  
DATE: 3/20/2019

THESE PLANS ARE UNFINISHED  
AND UNAPPROVED AND ARE NOT  
TO BE USED FOR ANY TYPE  
OF CONSTRUCTION OR THE  
ACQUISITION OF RIGHT OF WAY.



<b>EMERGENCY POLICE - FIRE - RESCUE 911</b> <b>FAIRFAX COUNTY, VIRGINIA</b> DEPARTMENT OF PUBLIC WORKS AND ENVIRONMENTAL SERVICES UTILITIES DESIGN & CONSTRUCTION DIVISION 12000 GOVERNMENT CENTER PARKWAY, SUITE 463 FAIRFAX, VA., 22035-0052				
OFFICE OF CAPITAL FACILITIES 703-324-5800				
ROUTE 28 WIDENING PRINCE WILLIAM CO. LINE TO ROUTE 29 LOCATION MAP				
CONTRACT NO.		PROJECT NO.		
SCALE	DESIGNED BY: TW	DRAFTED BY: DB		SHEET 1D
	CHECKED BY: SDF			FUND #
R				
E				
V				
I				
S				
I				
O				
N				
S	Δ#	DESCRIPTION	BY	APPROVED DATE



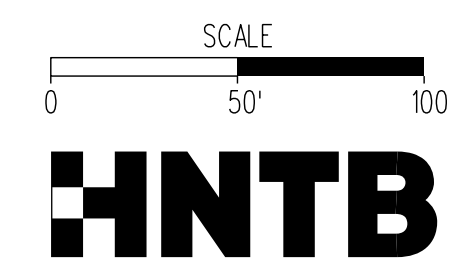


**LEGEND**  
 ● PAVEMENT CORE  
 ⊕ COMMON BORE

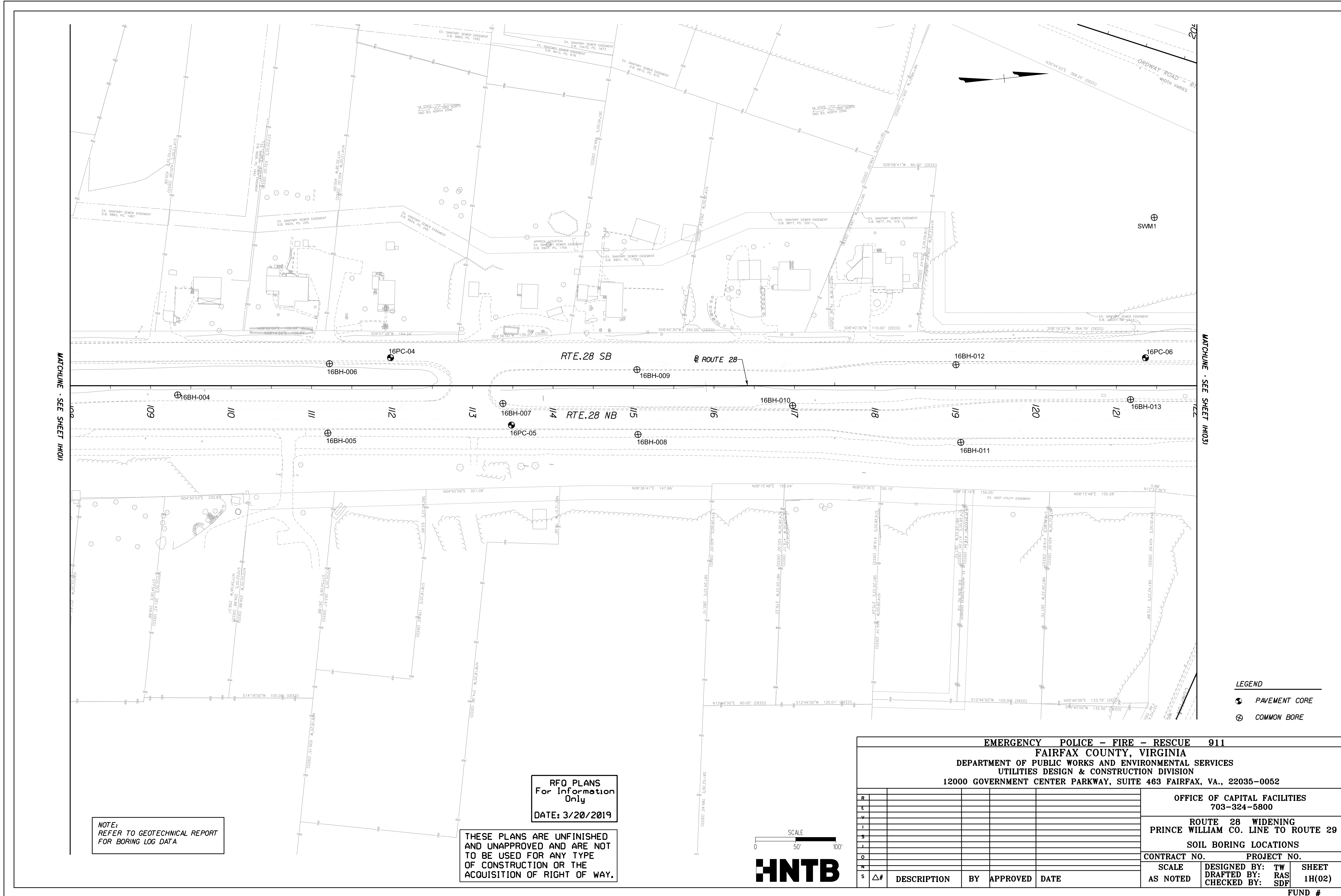
NOTE:  
 REFER TO GEOTECHNICAL REPORT  
 FOR BORING LOG DATA

RFO PLANS  
 For Information  
 Only  
 DATE: 3/20/2019

THESE PLANS ARE UNFINISHED  
 AND UNAPPROVED AND ARE NOT  
 TO BE USED FOR ANY TYPE  
 OF CONSTRUCTION OR THE  
 ACQUISITION OF RIGHT OF WAY.



<b>EMERGENCY POLICE - FIRE - RESCUE 911</b> <b>FAIRFAX COUNTY, VIRGINIA</b> DEPARTMENT OF PUBLIC WORKS AND ENVIRONMENTAL SERVICES UTILITIES DESIGN & CONSTRUCTION DIVISION 12000 GOVERNMENT CENTER PARKWAY, SUITE 463 FAIRFAX, VA., 22035-0052				
			OFFICE OF CAPITAL FACILITIES 703-324-5800	
			ROUTE 28 WIDENING PRINCE WILLIAM CO. LINE TO ROUTE 29 SOIL BORING LOCATIONS	
			CONTRACT NO. PROJECT NO.	
			SCALE DESIGNED BY: TW SHEET AS NOTED DRAFTED BY: RAS 1H(01) CHECKED BY: SDF	
			FUND #	
R				
E				
V				
I				
S				
I				
O				
N				
S	Δ	DESCRIPTION	BY	APPROVED DATE



MATCHLINE - SEE SHEET 1H00

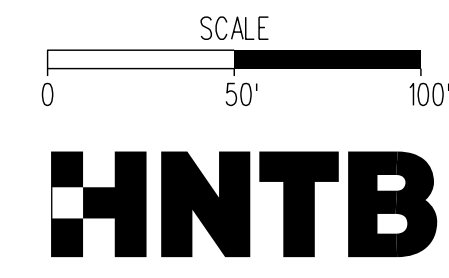
MATCHLINE - SEE SHEET 1H03

- LEGEND**
- PAVEMENT CORE
  - ⊕ COMMON BORE

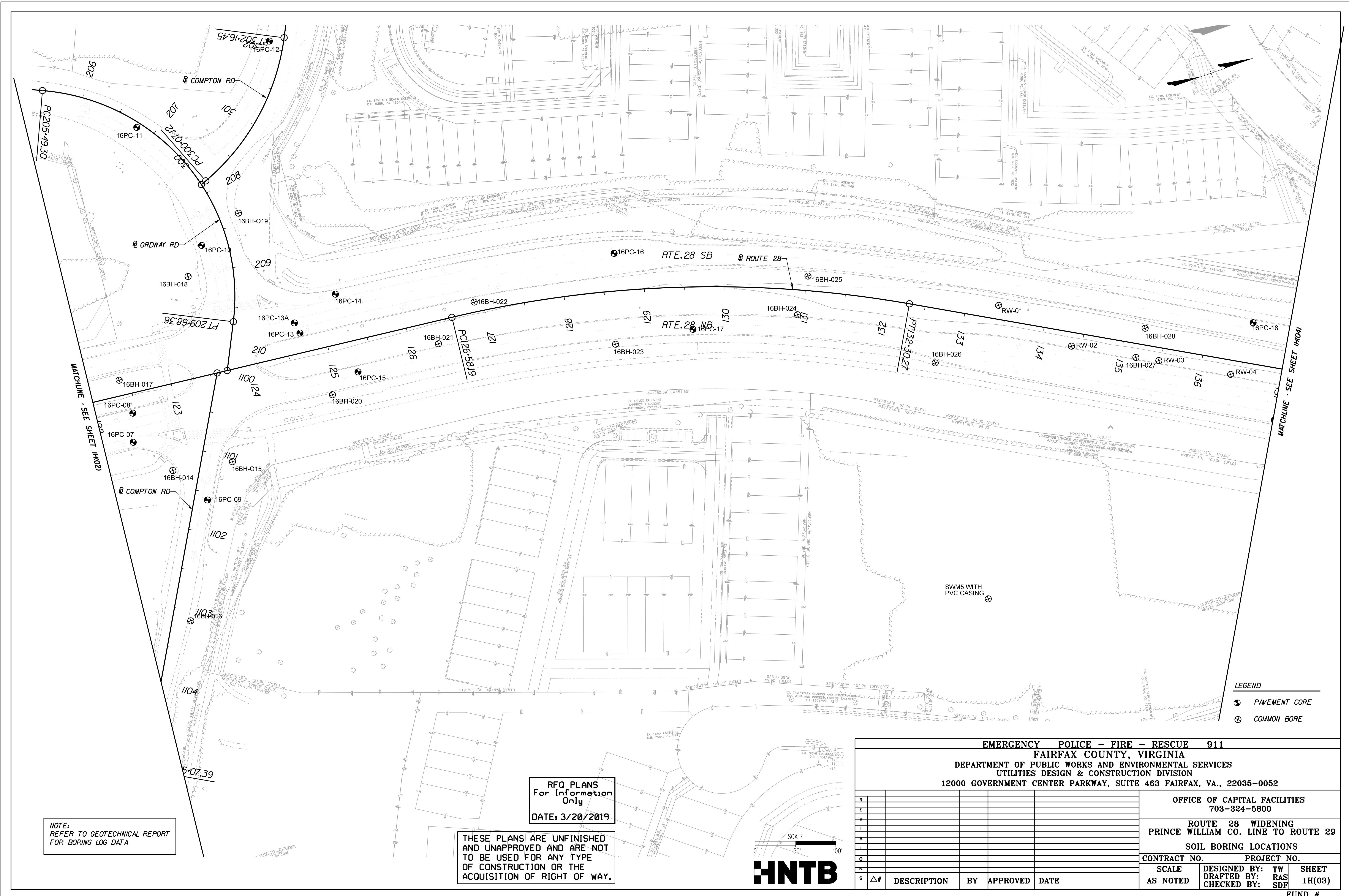
NOTE:  
REFER TO GEOTECHNICAL REPORT  
FOR BORING LOG DATA

RFO PLANS  
For Information  
Only  
DATE: 3/20/2019

THESE PLANS ARE UNFINISHED  
AND UNAPPROVED AND ARE NOT  
TO BE USED FOR ANY TYPE  
OF CONSTRUCTION OR THE  
ACQUISITION OF RIGHT OF WAY.



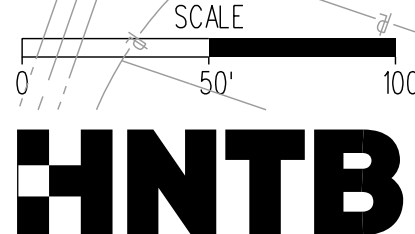
<b>EMERGENCY POLICE - FIRE - RESCUE 911</b> <b>FAIRFAX COUNTY, VIRGINIA</b> DEPARTMENT OF PUBLIC WORKS AND ENVIRONMENTAL SERVICES UTILITIES DESIGN & CONSTRUCTION DIVISION 12000 GOVERNMENT CENTER PARKWAY, SUITE 463 FAIRFAX, VA., 22035-0052				
		OFFICE OF CAPITAL FACILITIES 703-324-5800		
		ROUTE 28 WIDENING PRINCE WILLIAM CO. LINE TO ROUTE 29 SOIL BORING LOCATIONS		
		CONTRACT NO.	PROJECT NO.	
		SCALE AS NOTED	DESIGNED BY: TW DRAFTED BY: RAS CHECKED BY: SDF	SHEET 1H(02)
		FUND #		
R				
E				
V				
I				
S				
I				
O				
N				
S	Δ#	DESCRIPTION	BY	APPROVED DATE



NOTE:  
REFER TO GEOTECHNICAL REPORT  
FOR BORING LOG DATA

RFO PLANS  
For Information  
Only  
DATE: 3/20/2019

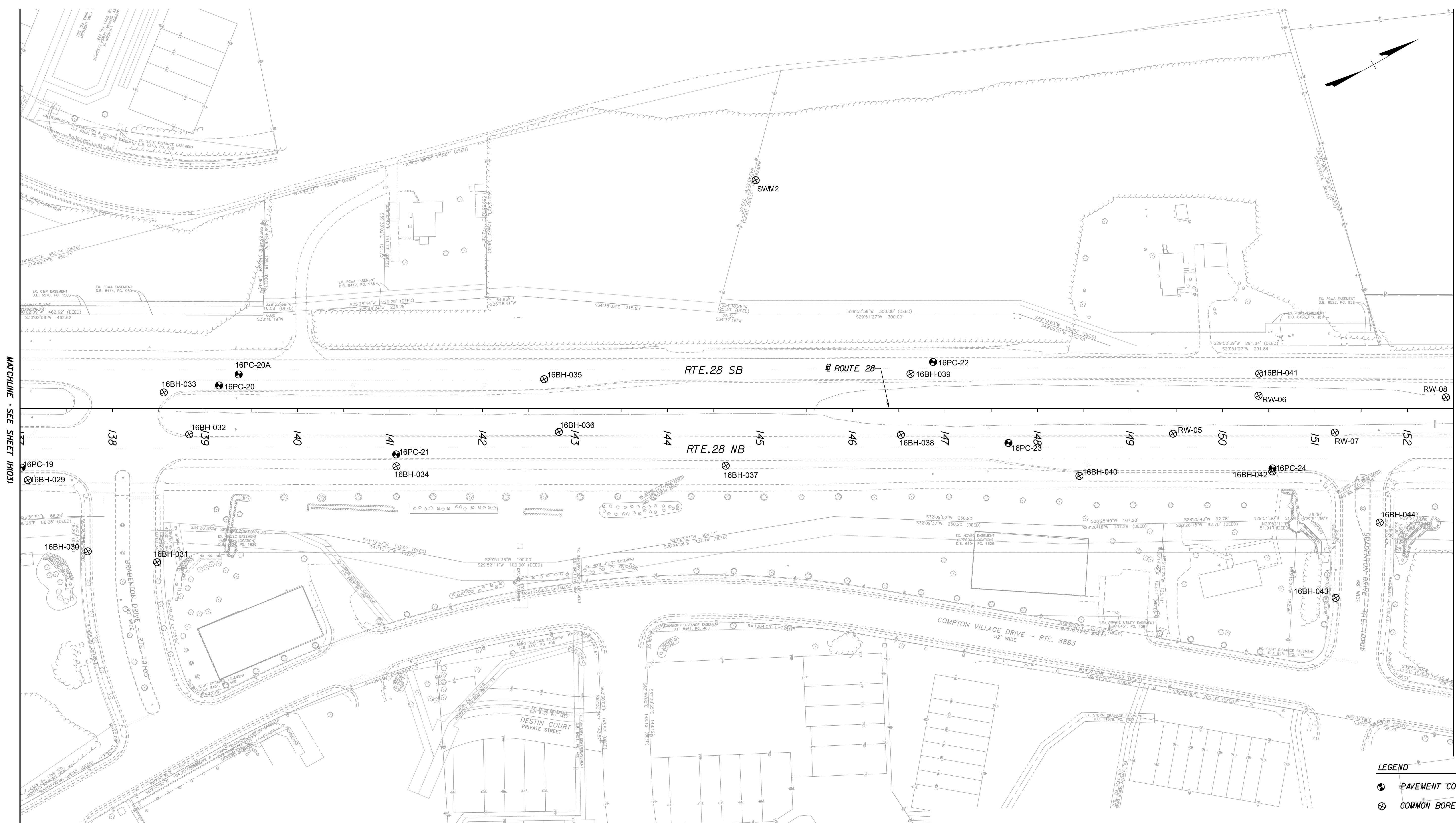
THESE PLANS ARE UNFINISHED  
AND UNAPPROVED AND ARE NOT  
TO BE USED FOR ANY TYPE  
OF CONSTRUCTION OR THE  
ACQUISITION OF RIGHT OF WAY.



LEGEND  
● PAVEMENT CORE  
⊗ COMMON BORE

<b>EMERGENCY POLICE - FIRE - RESCUE 911</b> <b>FAIRFAX COUNTY, VIRGINIA</b> DEPARTMENT OF PUBLIC WORKS AND ENVIRONMENTAL SERVICES UTILITIES DESIGN & CONSTRUCTION DIVISION 12000 GOVERNMENT CENTER PARKWAY, SUITE 463 FAIRFAX, VA., 22035-0052				
OFFICE OF CAPITAL FACILITIES 703-324-5800				
ROUTE 28 WIDENING PRINCE WILLIAM CO. LINE TO ROUTE 29 SOIL BORING LOCATIONS				
CONTRACT NO.		PROJECT NO.		
SCALE AS NOTED	DESIGNED BY: TW	DRAFTED BY: RAS	CHECKED BY: SDF	SHEET 1H(03)
FUND #				
Δ#	DESCRIPTION	BY	APPROVED	DATE





MATCHLINE - SEE SHEET 1H(03)

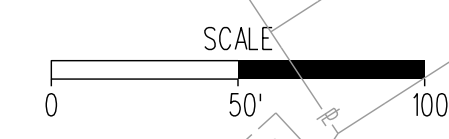
MATCHLINE - SEE SHEET 1H(05)

- LEGEND**
- PAVEMENT CORE
  - ⊗ COMMON BORE

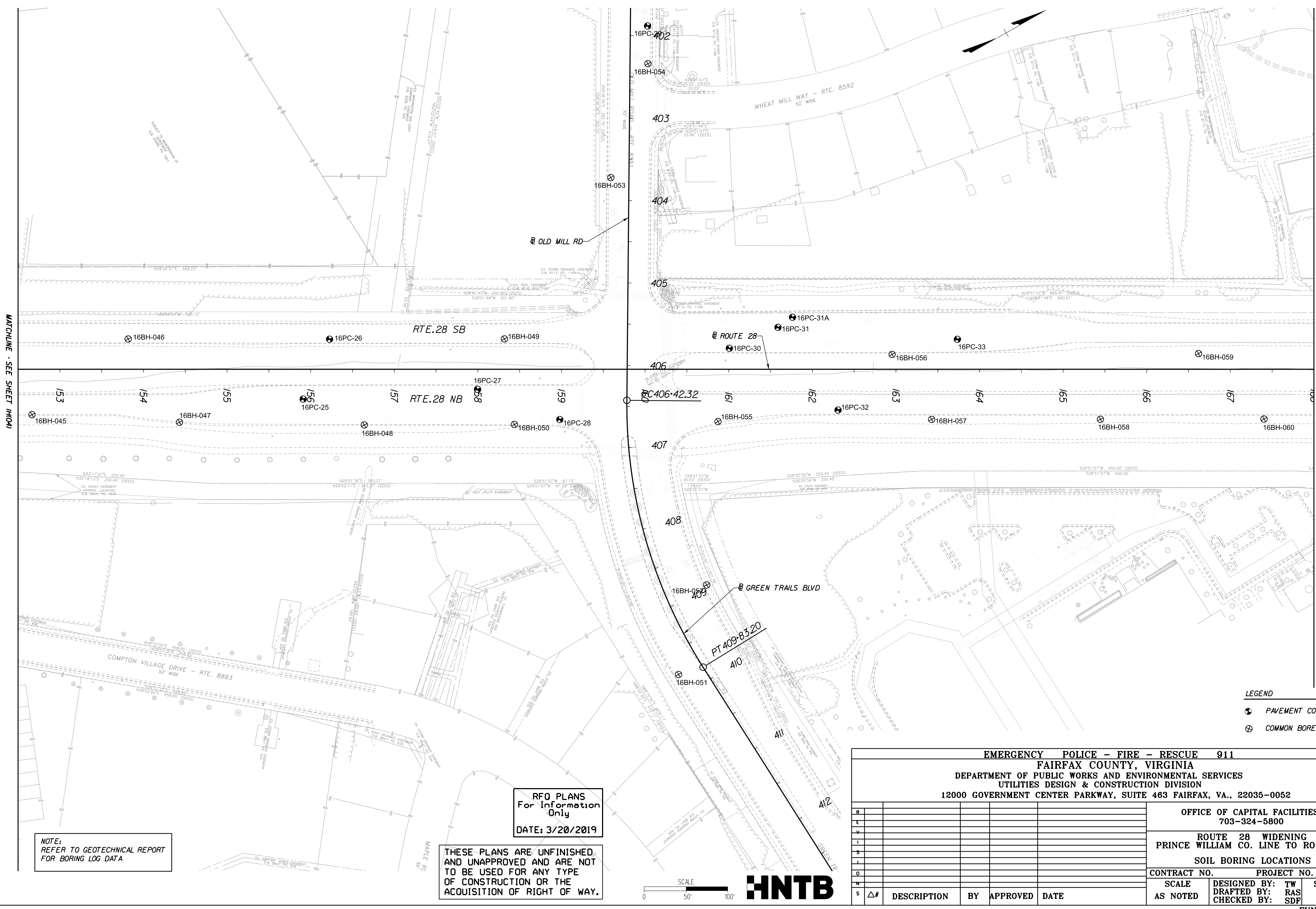
**NOTE:**  
REFER TO GEOTECHNICAL REPORT  
FOR BORING LOG DATA

**RFO PLANS  
For Information  
Only**  
DATE: 3/20/2019

THESE PLANS ARE UNFINISHED  
AND UNAPPROVED AND ARE NOT  
TO BE USED FOR ANY TYPE  
OF CONSTRUCTION OR THE  
ACQUISITION OF RIGHT OF WAY.



<b>EMERGENCY POLICE - FIRE - RESCUE 911</b> <b>FAIRFAX COUNTY, VIRGINIA</b> DEPARTMENT OF PUBLIC WORKS AND ENVIRONMENTAL SERVICES UTILITIES DESIGN & CONSTRUCTION DIVISION 12000 GOVERNMENT CENTER PARKWAY, SUITE 463 FAIRFAX, VA., 22035-0052				
OFFICE OF CAPITAL FACILITIES 703-324-5800				
ROUTE 28 WIDENING PRINCE WILLIAM CO. LINE TO ROUTE 29 SOIL BORING LOCATIONS				
CONTRACT NO.		PROJECT NO.		
SCALE AS NOTED	DESIGNED BY: TW	SHEET	1H(04)	
	DRAFTED BY: RAS	CHECKED BY: SDF		
	BY	APPROVED	DATE	FUND #
R				
L				
V				
I				
S				
I				
O				
N				
S	Δ#	DESCRIPTION	BY	APPROVED



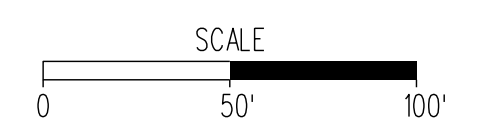
MATCHLINE - SEE SHEET 1H04

MATCHLINE - SEE SHEET 1H06

NOTE:  
REFER TO GEOTECHNICAL REPORT  
FOR BORING LOG DATA

RFO PLANS  
For Information  
Only  
DATE: 3/20/2019

THESE PLANS ARE UNFINISHED,  
AND UNAPPROVED AND ARE NOT  
TO BE USED FOR ANY TYPE  
OF CONSTRUCTION OR THE  
ACQUISITION OF RIGHT OF WAY.



- LEGEND**
- PAVEMENT CORE
  - ⊗ COMMON BORE

<b>EMERGENCY POLICE - FIRE - RESCUE 911</b> <b>FAIRFAX COUNTY, VIRGINIA</b> DEPARTMENT OF PUBLIC WORKS AND ENVIRONMENTAL SERVICES UTILITIES DESIGN & CONSTRUCTION DIVISION 12000 GOVERNMENT CENTER PARKWAY, SUITE 463 FAIRFAX, VA., 22035-0052				
OFFICE OF CAPITAL FACILITIES 703-324-5800				
ROUTE 28 WIDENING PRINCE WILLIAM CO. LINE TO ROUTE 29 SOIL BORING LOCATIONS				
CONTRACT NO.		PROJECT NO.		
SCALE AS NOTED	DESIGNED BY: TW	DRAFTED BY: RAS	CHECKED BY: SDF	SHEET 1H(05)
FUND #				
R				
E				
V				
I				
S				
I				
O				
N				
S	Δ#	DESCRIPTION	BY	APPROVED DATE





MATCHLINE - SEE SHEET 1H05

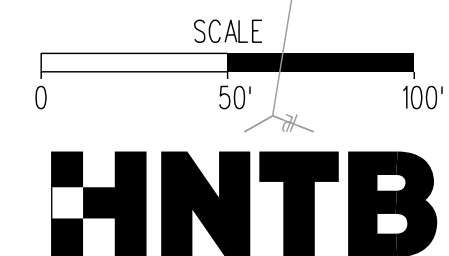
MATCHLINE - SEE SHEET 1H07

**LEGEND**  
 ● PAVEMENT CORE  
 ⊗ COMMON BORE

NOTE:  
 REFER TO GEOTECHNICAL REPORT  
 FOR BORING LOG DATA

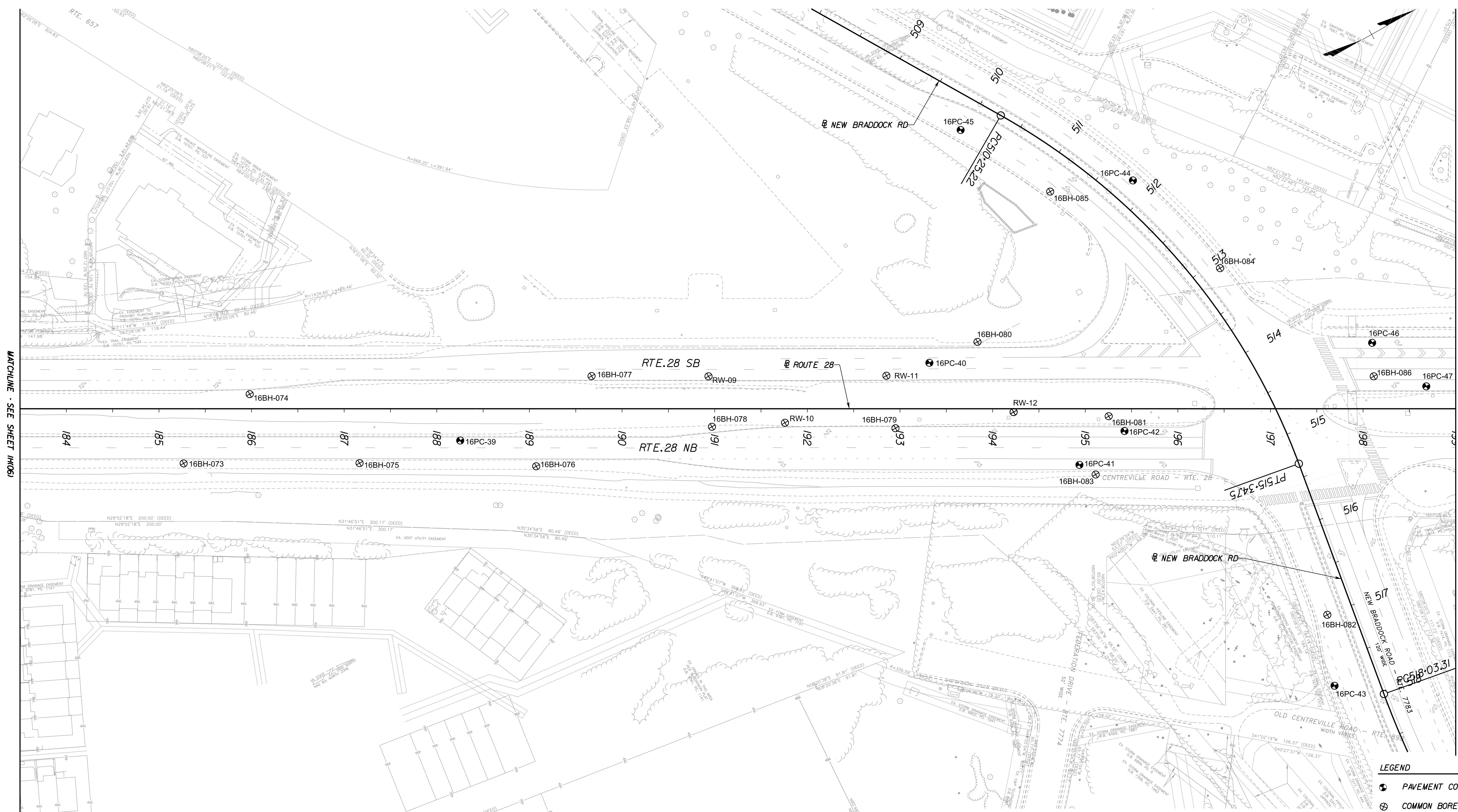
RFO PLANS  
 For Information  
 Only  
 DATE: 3/20/2019

THESE PLANS ARE UNFINISHED  
 AND UNAPPROVED AND ARE NOT  
 TO BE USED FOR ANY TYPE  
 OF CONSTRUCTION OR THE  
 ACQUISITION OF RIGHT OF WAY.



<p style="text-align: center;"><b>EMERGENCY POLICE - FIRE - RESCUE 911                  FAIRFAX COUNTY, VIRGINIA                  DEPARTMENT OF PUBLIC WORKS AND ENVIRONMENTAL SERVICES                  UTILITIES DESIGN &amp; CONSTRUCTION DIVISION                  12000 GOVERNMENT CENTER PARKWAY, SUITE 463 FAIRFAX, VA., 22035-0052</b></p>					
<p style="text-align: center;">OFFICE OF CAPITAL FACILITIES                  703-324-5800</p>				<p style="text-align: center;">ROUTE 28 WIDENING                  PRINCE WILLIAM CO. LINE TO ROUTE 29                  SOIL BORING LOCATIONS</p>	
<p style="text-align: center;">CONTRACT NO. _____ PROJECT NO. _____</p>				<p style="text-align: center;">DESIGNED BY: TW SHEET                  DRAFTED BY: RAS 1H(06)                  CHECKED BY: SDF</p>	
FUND # _____					
R	L	V	I	S	I
O	N	S	Δ	#	DESCRIPTION BY APPROVED DATE





MATCHLINE - SEE SHEET 1H08A

MATCHLINE - SEE SHEET 1H08B

- LEGEND**
- PAVEMENT CORE
  - ⊗ COMMON BORE

**NOTE:**  
REFER TO GEOTECHNICAL REPORT  
FOR BORING LOG DATA

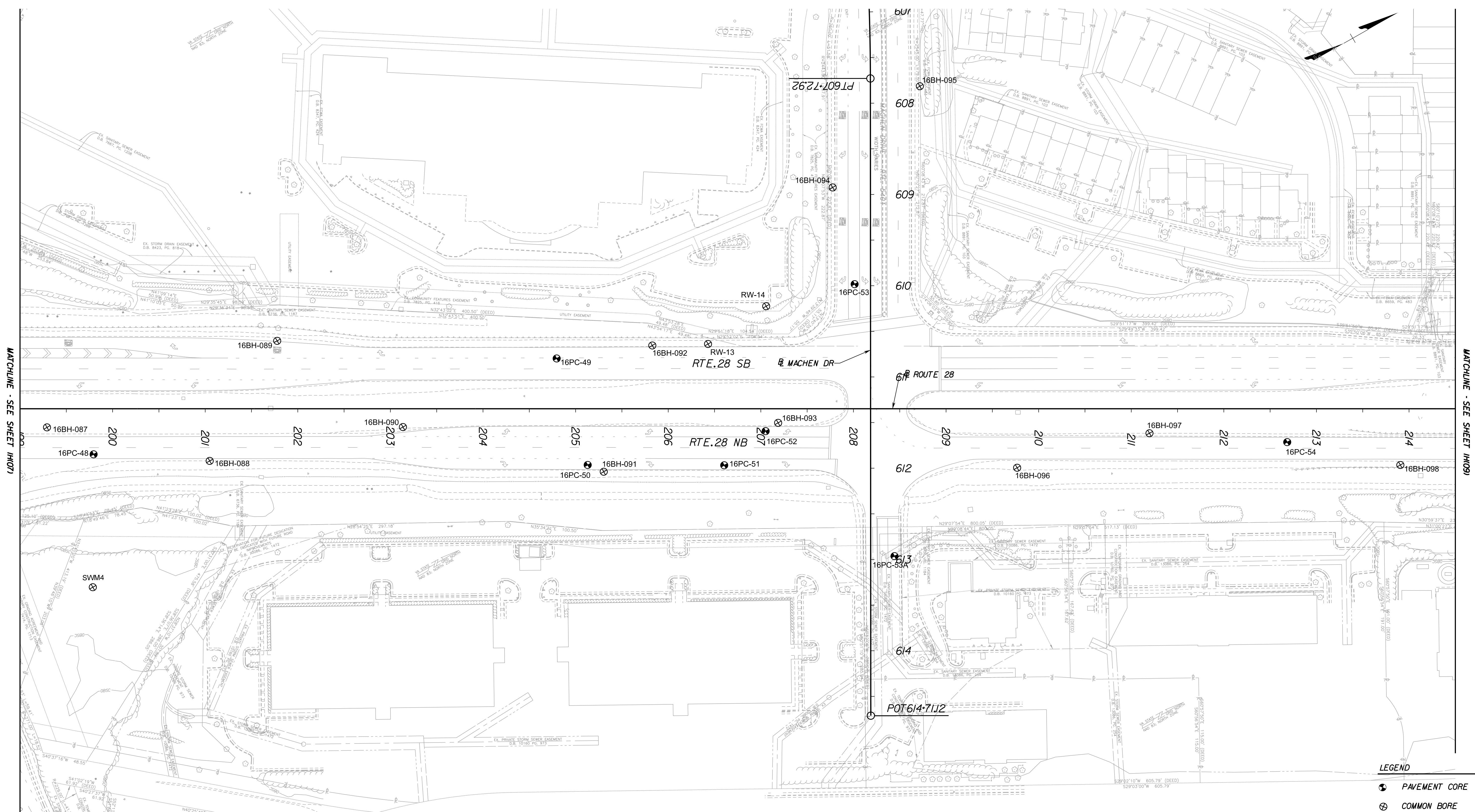
**RFO PLANS  
For Information  
Only**  
DATE: 3/20/2019

THESE PLANS ARE UNFINISHED  
AND UNAPPROVED AND ARE NOT  
TO BE USED FOR ANY TYPE  
OF CONSTRUCTION OR THE  
ACQUISITION OF RIGHT OF WAY.



<b>EMERGENCY POLICE - FIRE - RESCUE 911</b> <b>FAIRFAX COUNTY, VIRGINIA</b> DEPARTMENT OF PUBLIC WORKS AND ENVIRONMENTAL SERVICES UTILITIES DESIGN & CONSTRUCTION DIVISION 12000 GOVERNMENT CENTER PARKWAY, SUITE 463 FAIRFAX, VA., 22035-0052				
<b>OFFICE OF CAPITAL FACILITIES</b> 703-324-5800				
<b>ROUTE 28 WIDENING</b> <b>PRINCE WILLIAM CO. LINE TO ROUTE 29</b> <b>SOIL BORING LOCATIONS</b>				
CONTRACT NO.		PROJECT NO.		
SCALE	DESIGNED BY: DB	SHEET		
AS NOTED	DRAFTED BY: RAS	SDF	1H(07)	
		CHECKED BY: SDF		
FUND #				
R				
E				
V				
I				
S				
I				
O				
N				
S	Δ#	DESCRIPTION	BY	APPROVED DATE





MATCHLINE - SEE SHEET 1H07J

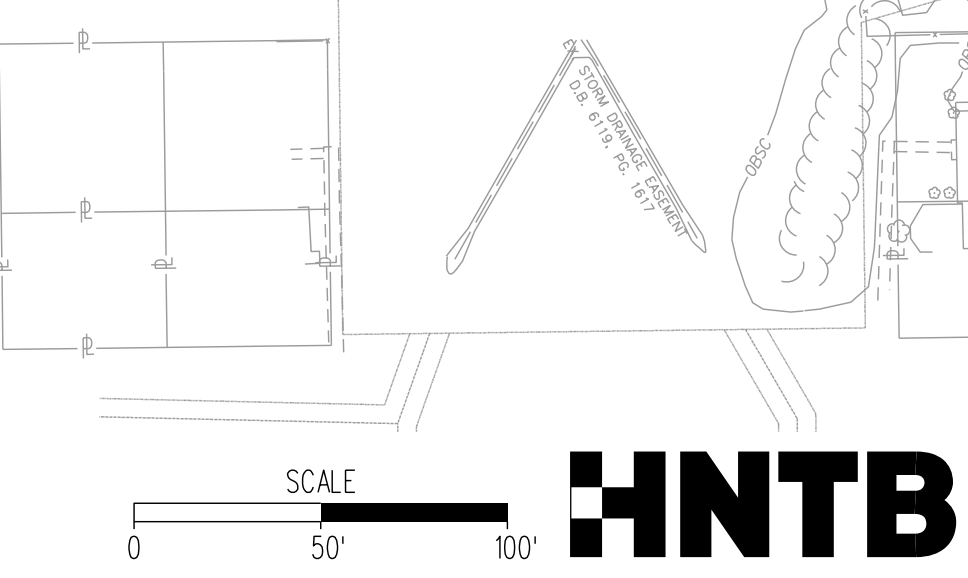
MATCHLINE - SEE SHEET 1H09J

**LEGEND**  
 ● PAVEMENT CORE  
 ⊗ COMMON BORE

NOTE:  
REFER TO GEOTECHNICAL REPORT  
FOR BORING LOG DATA

RFO PLANS  
For Information  
Only  
DATE: 3/20/2019

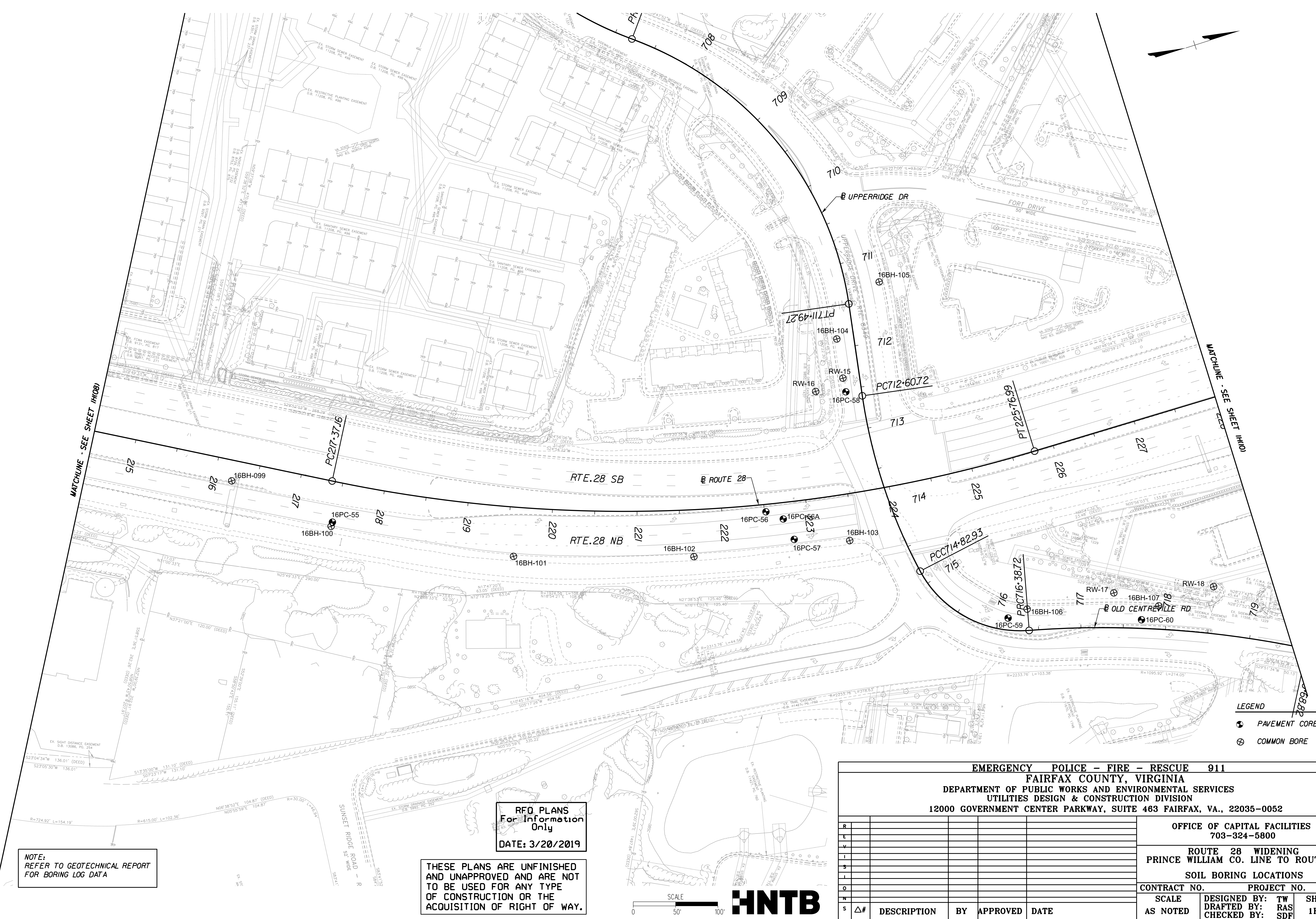
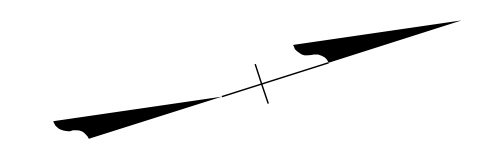
THESE PLANS ARE UNFINISHED  
AND UNAPPROVED AND ARE NOT  
TO BE USED FOR ANY TYPE  
OF CONSTRUCTION OR THE  
ACQUISITION OF RIGHT OF WAY.



**HNTB**

<b>EMERGENCY POLICE - FIRE - RESCUE 911</b> <b>FAIRFAX COUNTY, VIRGINIA</b> DEPARTMENT OF PUBLIC WORKS AND ENVIRONMENTAL SERVICES UTILITIES DESIGN & CONSTRUCTION DIVISION 12000 GOVERNMENT CENTER PARKWAY, SUITE 463 FAIRFAX, VA., 22035-0052			
		OFFICE OF CAPITAL FACILITIES 703-324-5800	
		ROUTE 28 WIDENING PRINCE WILLIAM CO. LINE TO ROUTE 29 SOIL BORING LOCATIONS	
		CONTRACT NO.	PROJECT NO.
SCALE	DESIGNED BY: DB	SHEET	
AS NOTED	DRAFTED BY: RAS	1H(08)	
	CHECKED BY: SDF	FUND #	
R			
E			
V			
I			
S			
I			
O			
N			
S	Δ#	DESCRIPTION	BY APPROVED DATE





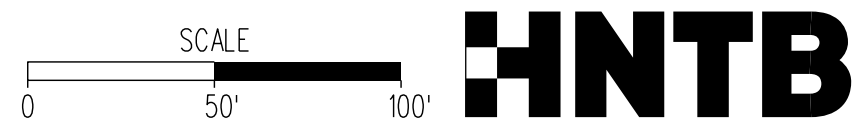
MATCHLINE - SEE SHEET 1H(08)

MATCHLINE - SEE SHEET 1H(10)

NOTE:  
REFER TO GEOTECHNICAL REPORT  
FOR BORING LOG DATA

RFD PLANS  
For Information  
Only  
DATE: 3/20/2019

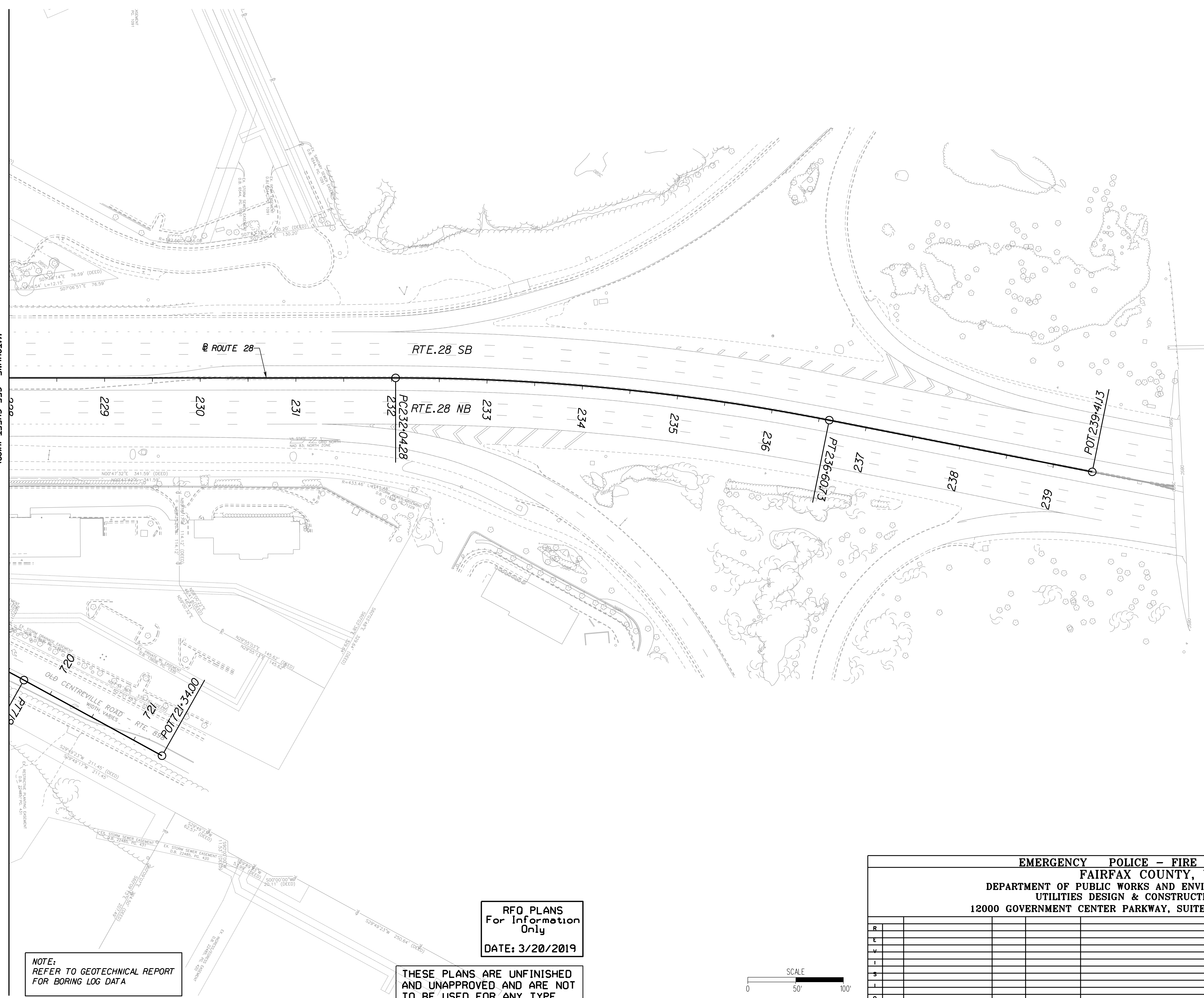
THESE PLANS ARE UNFINISHED  
AND UNAPPROVED AND ARE NOT  
TO BE USED FOR ANY TYPE  
OF CONSTRUCTION OR THE  
ACQUISITION OF RIGHT OF WAY.



LEGEND  
● PAVEMENT CORE  
⊙ COMMON BORE

<b>EMERGENCY POLICE - FIRE - RESCUE 911</b> <b>FAIRFAX COUNTY, VIRGINIA</b> DEPARTMENT OF PUBLIC WORKS AND ENVIRONMENTAL SERVICES UTILITIES DESIGN & CONSTRUCTION DIVISION 12000 GOVERNMENT CENTER PARKWAY, SUITE 463 FAIRFAX, VA., 22035-0052			
R		OFFICE OF CAPITAL FACILITIES	
E		703-324-5800	
V		ROUTE 28 WIDENING	
I		PRINCE WILLIAM CO. LINE TO ROUTE 29	
S		SOIL BORING LOCATIONS	
I		CONTRACT NO.	PROJECT NO.
O		SCALE	DESIGNED BY: TW SHEET
N		AS NOTED	DRAFTED BY: RAS
S		Δ#	CHECKED BY: SDF 1H(09)
		DESCRIPTION	BY
		APPROVED	DATE
			FUND #





MATCHLINE - SEE SHEET 1H09

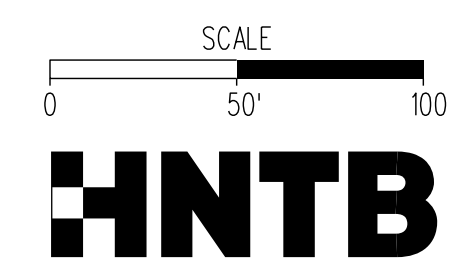
LEE HIGHWAY

**LEGEND**  
 PAVEMENT CORE  
 COMMON BORE

**NOTE:**  
 REFER TO GEOTECHNICAL REPORT  
 FOR BORING LOG DATA

**RFO PLANS**  
 For Information  
 Only  
 DATE: 3/20/2019

THESE PLANS ARE UNFINISHED  
 AND UNAPPROVED AND ARE NOT  
 TO BE USED FOR ANY TYPE  
 OF CONSTRUCTION OR THE  
 ACQUISITION OF RIGHT OF WAY.



<b>EMERGENCY POLICE - FIRE - RESCUE 911</b> <b>FAIRFAX COUNTY, VIRGINIA</b> DEPARTMENT OF PUBLIC WORKS AND ENVIRONMENTAL SERVICES UTILITIES DESIGN & CONSTRUCTION DIVISION 12000 GOVERNMENT CENTER PARKWAY, SUITE 463 FAIRFAX, VA., 22035-0052				
		OFFICE OF CAPITAL FACILITIES 703-324-5800		
		ROUTE 28 WIDENING PRINCE WILLIAM CO. LINE TO ROUTE 29 SOIL BORING LOCATIONS		
		CONTRACT NO. PROJECT NO.		
		SCALE AS NOTED DESIGNED BY: TW SHEET 1H(10) DRAFTED BY: RAS CHECKED BY: SDF		
		FUND #		
R				
E				
V				
I				
S				
I				
O				
N				
S	Δ#	DESCRIPTION	BY	APPROVED DATE

# GENERAL NOTES

## GRADING

- G-1 The grade line denotes top of finished pavement unless shown otherwise on typical sections or plans.
- G-2 Earthwork quantities on this project are based on anticipated settlement and may require adjusting during construction.
- G-6 The borrow material for this project shall be a minimum CBR value of 5 or as approved by the Materials Engineer.
- G-7 Material from regular excavation which is suitable for stabilization with hydraulic cement (lime) shall be placed in the top portion of the subgrade.

## INCIDENTALS

- I-3 Service Roads are to be constructed, and private entrances connected thereto prior to the permanent severing of private entrances by other phases of the proposed construction.
- I-4 All trees located within the Clear Zone or within a minimum of 30 feet of the edge of pavement, within the limits of the right of way or construction easement, unless otherwise noted on plans or directed by the Engineer, shall be removed, as provided for a Section 301 of the applicable VDOT Road and Bridge Specifications.
- I-5 That portion of the right of way lying within the Clear Zone or within a minimum of 10 feet from the edge of pavement or surfacing or within the limits of the construction slopes beyond 10 feet, shall be cleared and grubbed in accordance with the applicable VDOT Road and Bridge Specifications, Section 301, where sufficient right of way or construction easement is provided.
- I-6 Certain trees shall be preserved as noted on plans or as directed by the Engineer.
- I-7 Where Standard slope roundoffs would damage trees, bushes or other desirable vegetation, they shall be omitted when so ordered by the Engineer.
- I-8A Clearing and grubbing shall be confined to those areas needed for construction. No trees or shrubs in ungraded areas shall be cut without the permission of the Engineer. Sta. . . . to Sta. . . .
- I-9 When no centerline alignment is shown for a proposed entrance, the entrance shall be constructed in the same location as the existing entrance.
- I-10 St'd. RM-1 Right of Way monuments shall be set by the Contractor.
- I-12 St'd. RM-2 right of way monuments shall be set by the Contractor.
- I-16 The "underground utilities" survey data on this project has been provided by consultant and copies are available from the Department.
- I-18 All pavement markings and traffic flow arrows shown on the roadway construction plans are schematic only. The actual location and application of pavement markings shall be in accordance with Section 704 of the applicable VDOT Road and Bridge Specifications, MUTCD, sequence of construction/traffic control plans, pavement marking plan sheets ... thru ... and as directed by the Engineer.

## STORMWATER MANAGEMENT

- S-1 CLEARING AND GRUBBING OF SWM BASIN SITE - The area where the dam is to be constructed and the area upstream of the dam, to an elevation equal to the crest of the dam (maximum ponded water elevation), shall be cleared and grubbed in accordance with Section 301 of the applicable VDOT Road and Bridge Specifications.
- S-2 SWM BASIN DAM CONSTRUCTION - The dam for detention basins (no permanent pool) shall conform to the details contained in the plans and shall be constructed in accordance with Section 303 of the applicable VDOT Road and Bridge Specifications. The native material on which the dam will set shall meet the specifications for AASHTO Type A-4 or finer material. Where the native material does not meet this requirement, the area beneath the dam is to be excavated a minimum of 4' and backfilled with a material meeting the AASHTO Type A-4 or finer classification unless otherwise specified in the plans. The material used for the embankment of the dam shall be AASHTO Type A-4 or finer or otherwise specified in the plans. Dams with foundation and embankment material not meeting the above requirements or dams greater than 15' in height, or dams for retention basins (permanent pool) shall incorporate a membrane-lined trench, a homogenous embankment with seepage controls, a zoned embankment or other such approved designs as specified in the plans.
- S-3 SWM BASIN OUTLET PIPE - The pipe culvert under or through the dam for detention basins (no permanent pool) shall be reinforced concrete pipe with rubber gaskets in accordance with Section 232 and 212 of the applicable VDOT Road and Bridge Specifications. A concrete cradle shall extend the full length of the pipe culvert in accordance with the Standard Drawings. The connection between the pipe culvert and the SWM-1 Drainage Structure (or other control structure) shall be made watertight as approved by the Engineer and the cost shall be included in the price bid for pipe.
- S-4 The SWM-1 Drainage Structure (or other control structure) shall have 4" high numbers and 1" wide stripes painted at 1' intervals as shown on the Standard Drawings or details sheets. The numbers and stripes are to be installed at the time of the initial installation of the SWM-1 Drainage Structure (or other control structure). Paint and application shall be in accordance with Section 231 and 411 of the applicable VDOT Road and Bridge Specifications and the cost is to be included in the price bid for the applicable structure.
- S-5 All SWM Basins designated for use as temporary sediment basins shall be constructed during the initial phase of earth moving activities or as specified by the plans or directed by the Engineer. During project construction, the SWM-1 Drainage Structure (or other control structure) shall be modified in accordance with the Standard Drawings or plan details in order to provide a temporary sediment basin with both a "wet" storage volume (permanent pool) and a "dry" storage volume. Sediment accumulated in the basin shall be removed when the volume of the "wet" storage (permanent pool) has been reduced by 50%. Sediment shall be disposed of in accordance with Section 106.04 of the applicable VDOT Road and Bridge Specifications. When project construction is complete to a stage where no additional sediment from the project is expected to enter the basin, as determined by the Engineer, the basin shall be cleaned out and restored to the original design elevations, the area stabilized and all temporary modifications to the SWM-1 Drainage Structure (or other control structure) removed.

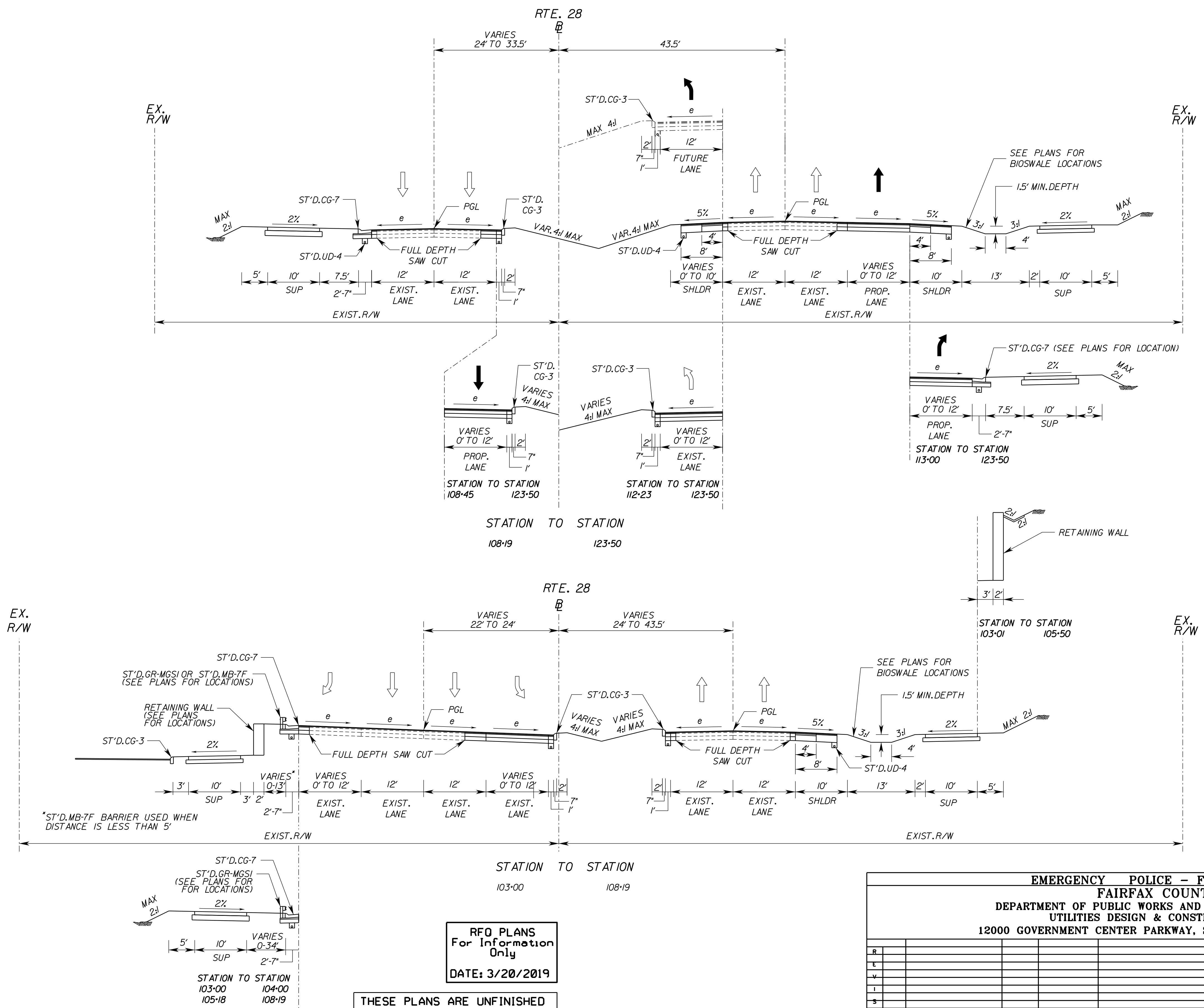
RFO PLANS  
For Information  
Only  
DATE: 3/20/2019

THESE PLANS ARE UNFINISHED  
AND UNAPPROVED AND ARE NOT  
TO BE USED FOR ANY TYPE  
OF CONSTRUCTION OR THE  
ACQUISITION OF RIGHT OF WAY.



<b>EMERGENCY POLICE - FIRE - RESCUE 911</b> <b>FAIRFAX COUNTY, VIRGINIA</b> DEPARTMENT OF PUBLIC WORKS AND ENVIRONMENTAL SERVICES UTILITIES DESIGN & CONSTRUCTION DIVISION 12000 GOVERNMENT CENTER PARKWAY, SUITE 463 FAIRFAX, VA., 22035-0052					
R					OFFICE OF CAPITAL FACILITIES 703-324-5800
E					ROUTE 28 WIDENING PRINCE WILLIAM CO. LINE TO ROUTE 29 GENERAL NOTES
V					CONTRACT NO. PROJECT NO.
I					SCALE DESIGNED BY: TW SHEET DRAFTED BY: DB 2 CHECKED BY: SDF
S					FUND #
I					
O					
N					
S	Δ#	DESCRIPTION	BY	APPROVED	DATE

# TYPICAL SECTIONS



\*ST'D.MB-7F BARRIER USED WHEN DISTANCE IS LESS THAN 5'

RFO PLANS For Information Only  
DATE: 3/20/2019

THESE PLANS ARE UNFINISHED AND UNAPPROVED AND ARE NOT TO BE USED FOR ANY TYPE OF CONSTRUCTION OR THE ACQUISITION OF RIGHT OF WAY.

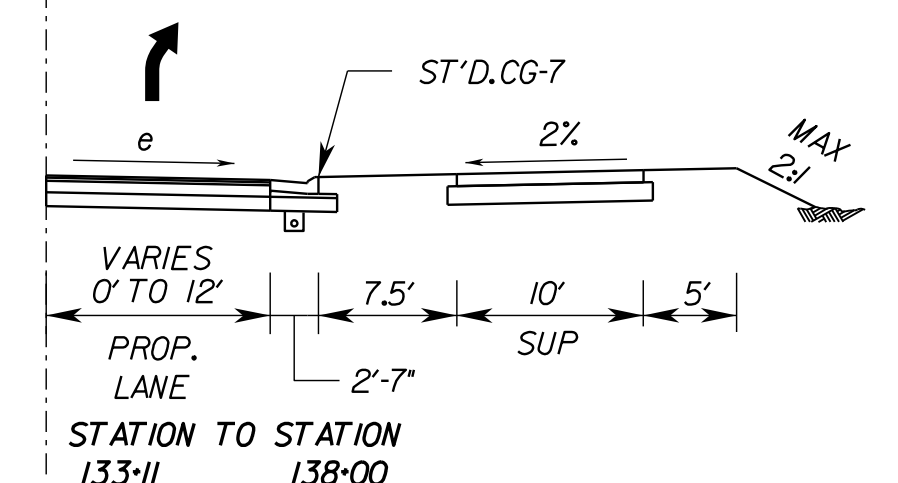
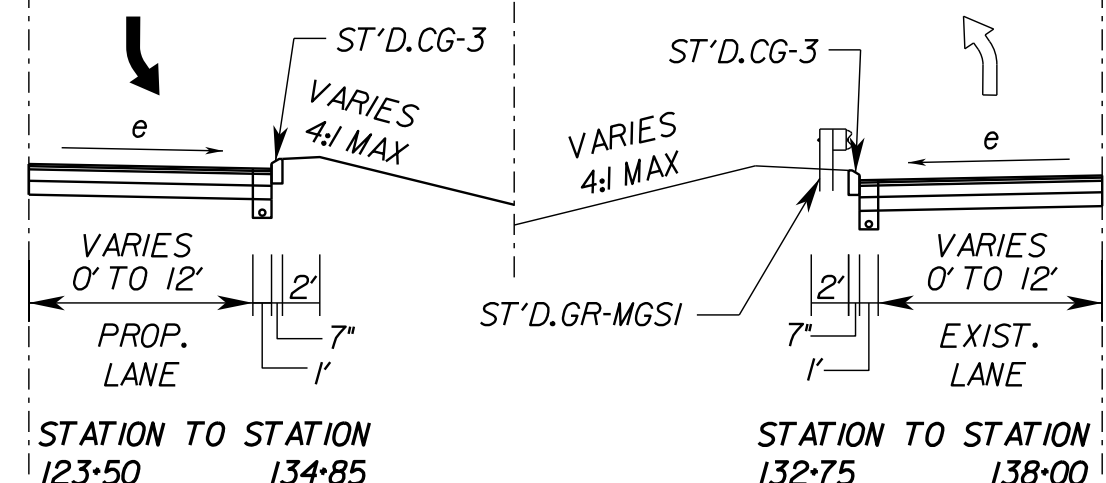
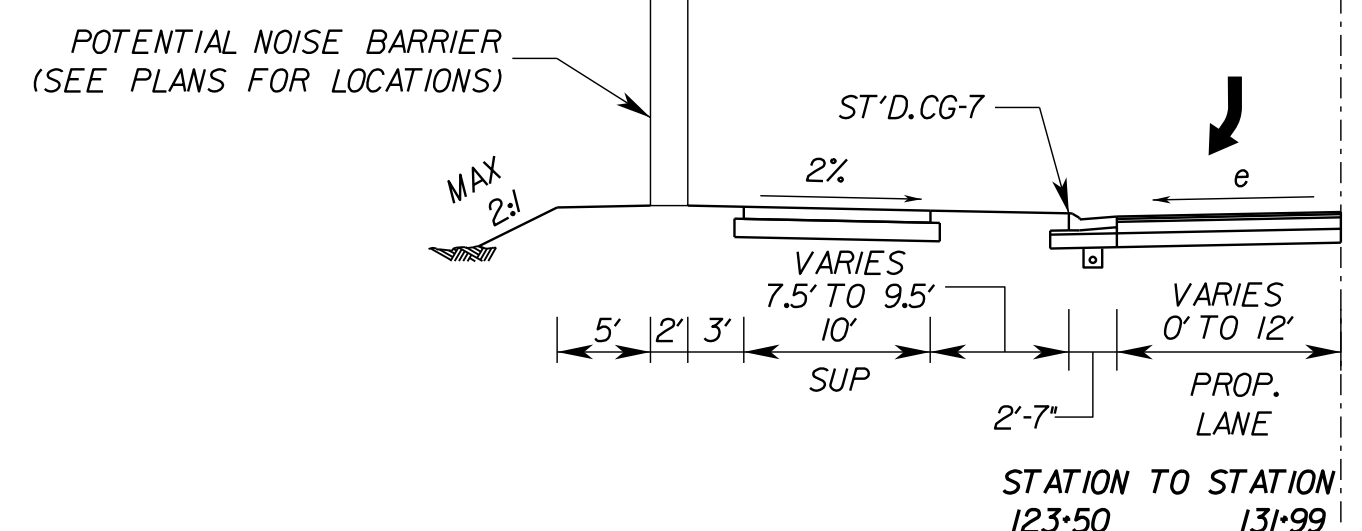
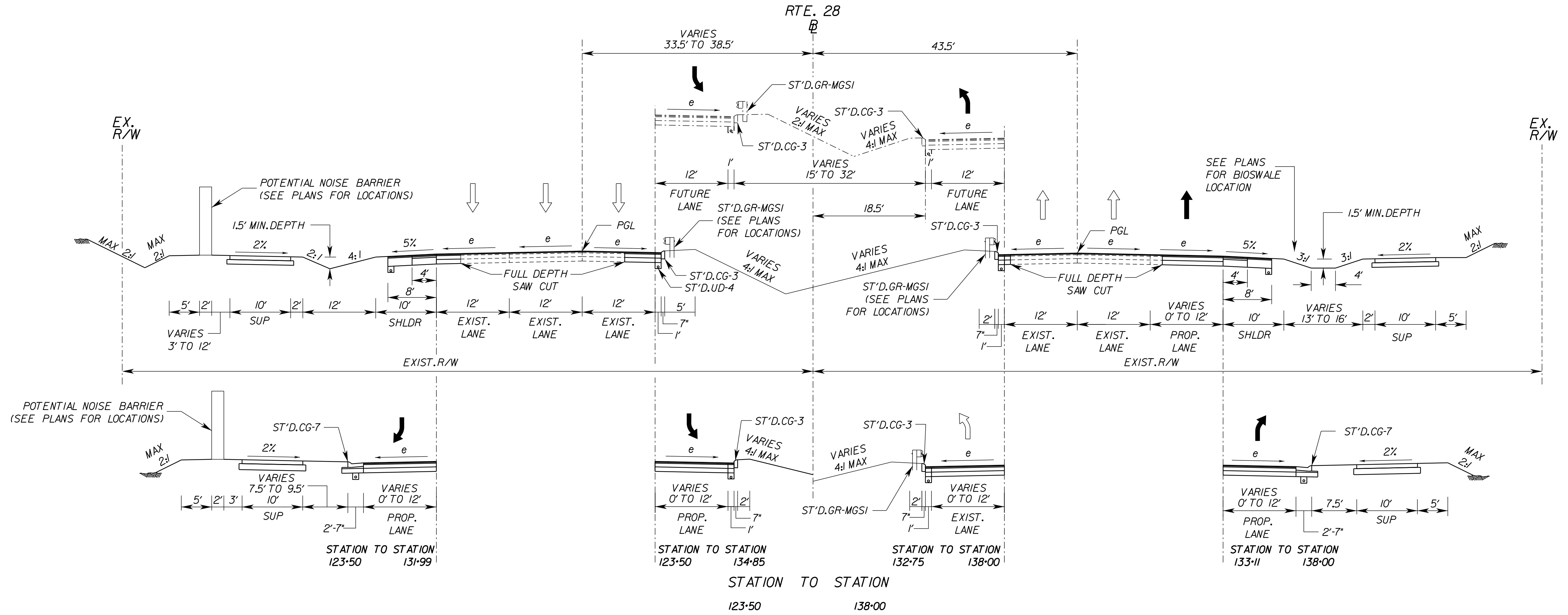
- NOTES:
- 1) ALL SAW CUTS PERFORMED FOR FULL DEPTH WIDENING SHALL CONFORM TO ST'D. WP-2.
  - 2) REFER TO PROFILES FOR CROSS SLOPE INFORMATION.
  - 3) SEE GEOTECHNICAL REPORT FOR ADDITIONAL INFORMATION. ALL TEMPORARY PAVEMENTS SHALL HAVE A MINIMUM 6 INCHES OF ASPHALT CONCRETE AND SHALL MEET THE REQUIREMENTS OF SECTION 7.4 OF THE GEOTECHNICAL DATA REPORT.



<b>EMERGENCY POLICE - FIRE - RESCUE 911</b> <b>FAIRFAX COUNTY, VIRGINIA</b> DEPARTMENT OF PUBLIC WORKS AND ENVIRONMENTAL SERVICES UTILITIES DESIGN & CONSTRUCTION DIVISION 12000 GOVERNMENT CENTER PARKWAY, SUITE 463 FAIRFAX, VA., 22035-0052				
OFFICE OF CAPITAL FACILITIES 703-324-5800				
ROUTE 28 WIDENING PRINCE WILLIAM CO. LINE TO ROUTE 29 TYPICAL SECTIONS				
CONTRACT NO.		PROJECT NO.		
SCALE	DESIGNED BY: TW	DRAFTED BY: DB	CHECKED BY: SDF	SHEET 2A(1)
FUND #				



# TYPICAL SECTIONS



RFO PLANS  
For Information  
Only  
DATE: 3/20/2019

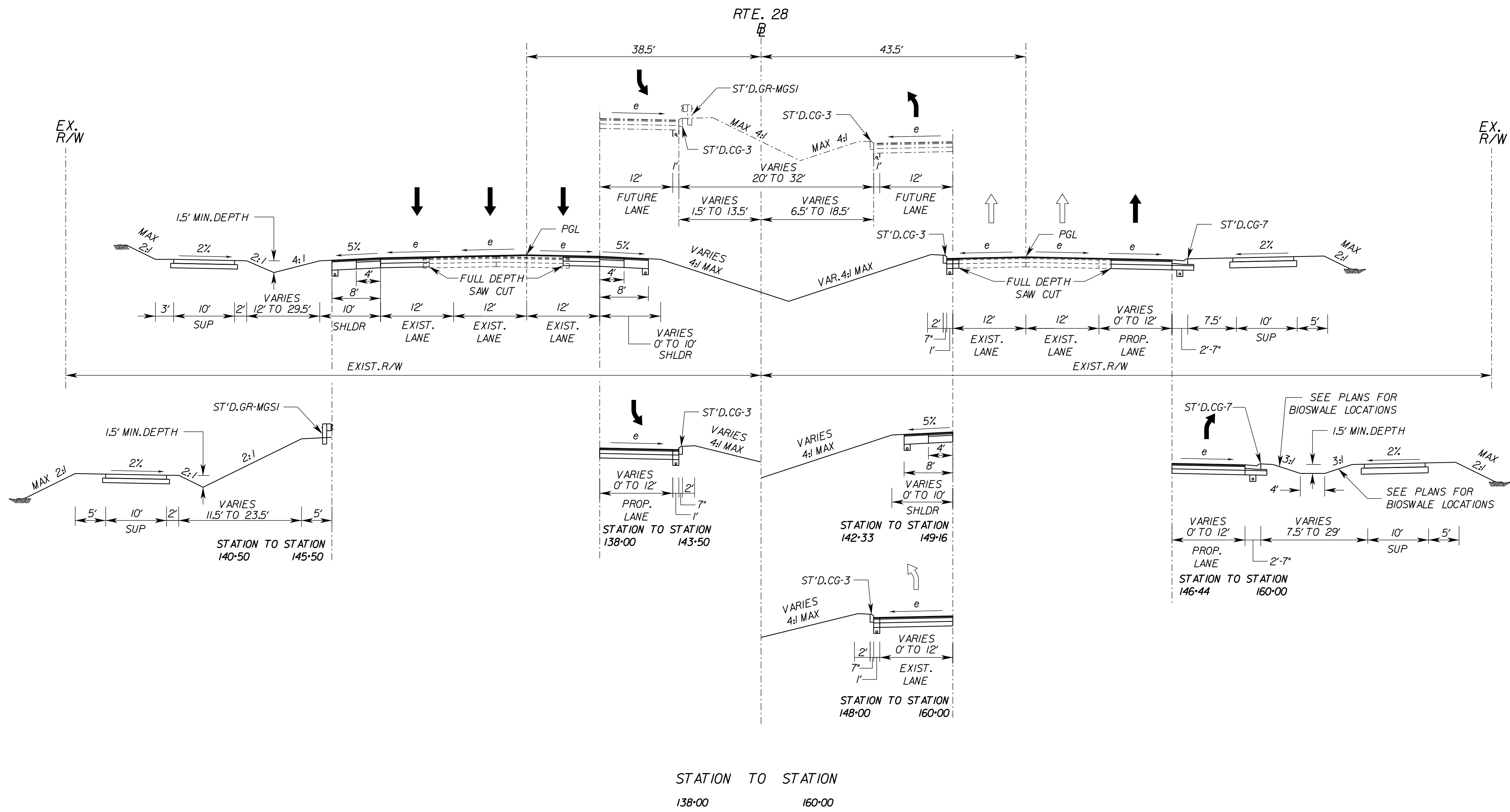
THESE PLANS ARE UNFINISHED  
AND UNAPPROVED AND ARE NOT  
TO BE USED FOR ANY TYPE  
OF CONSTRUCTION OR THE  
ACQUISITION OF RIGHT OF WAY.



<b>EMERGENCY POLICE - FIRE - RESCUE 911</b> <b>FAIRFAX COUNTY, VIRGINIA</b> DEPARTMENT OF PUBLIC WORKS AND ENVIRONMENTAL SERVICES UTILITIES DESIGN & CONSTRUCTION DIVISION 12000 GOVERNMENT CENTER PARKWAY, SUITE 463 FAIRFAX, VA., 22035-0052				
OFFICE OF CAPITAL FACILITIES 703-324-5800				
ROUTE 28 WIDENING PRINCE WILLIAM CO. LINE TO ROUTE 29 TYPICAL SECTIONS				
CONTRACT NO.		PROJECT NO.		
SCALE	DESIGNED BY: TW	BY	APPROVED	SHEET
	DRAFTED BY: DB			2A(2)
	CHECKED BY: SDF			
FUND #				

NOTES:  
 1) ALL SAW CUTS PERFORMED FOR FULL DEPTH WIDENING SHALL CONFORM TO ST'D. WP-2.  
 2) REFER TO PROFILES FOR CROSS SLOPE INFORMATION.  
 3) SEE GEOTECHNICAL REPORT FOR ADDITIONAL INFORMATION. ALL TEMPORARY PAVEMENTS SHALL HAVE A MINIMUM 6 INCHES OF ASPHALT CONCRETE AND SHALL MEET THE REQUIREMENTS OF SECTION 7.4 OF THE GEOTECHNICAL DATA REPORT.

# TYPICAL SECTIONS



RFO PLANS  
For Information  
Only  
DATE: 3/20/2019

THESE PLANS ARE UNFINISHED  
AND UNAPPROVED AND ARE NOT  
TO BE USED FOR ANY TYPE  
OF CONSTRUCTION OR THE  
ACQUISITION OF RIGHT OF WAY.

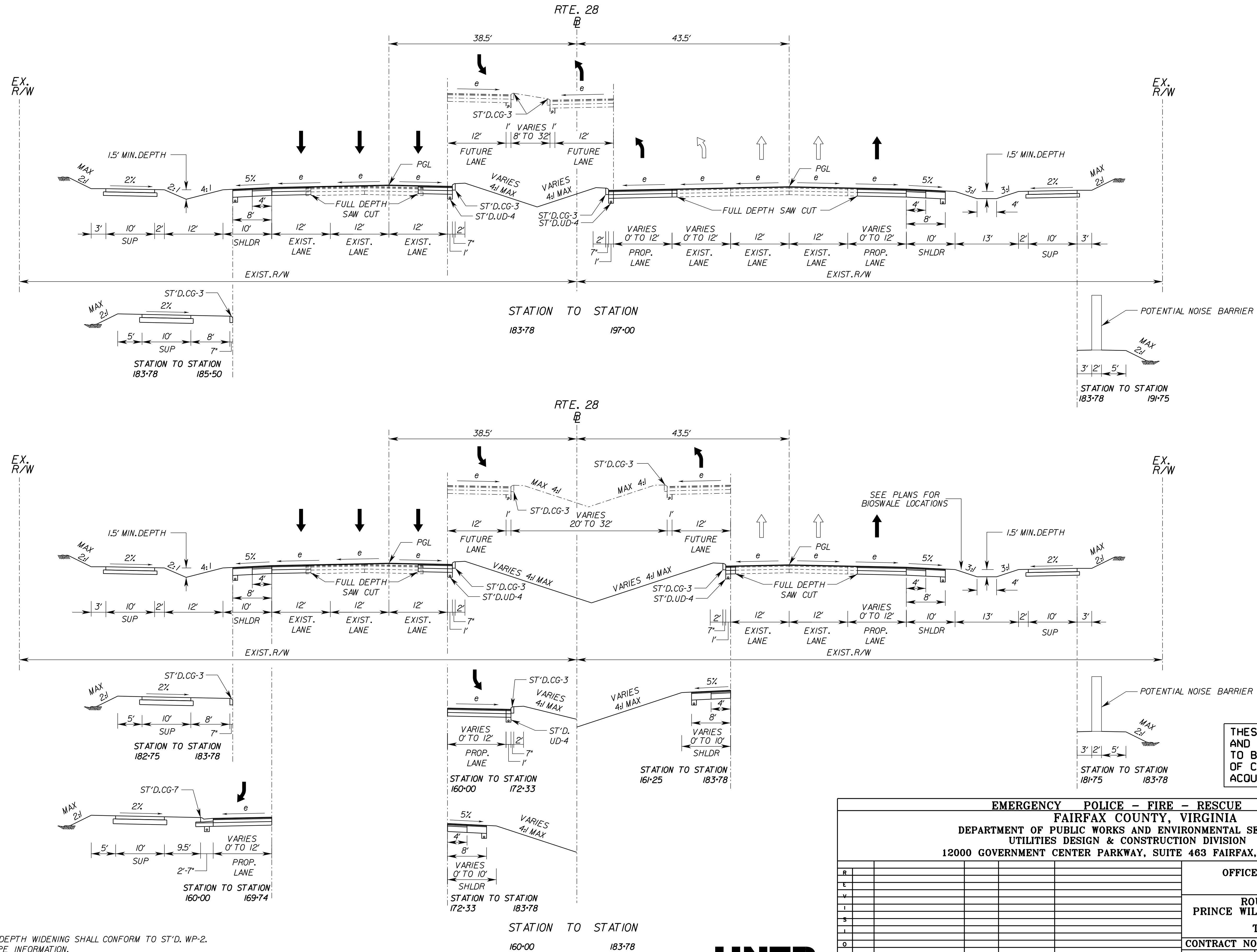
NOTES:  
1) ALL SAW CUTS PERFORMED FOR FULL DEPTH WIDENING SHALL CONFORM TO ST'D. WP-2.  
2) REFER TO PROFILES FOR CROSS SLOPE INFORMATION.  
3) SEE GEOTECHNICAL REPORT FOR ADDITIONAL INFORMATION. ALL TEMPORARY PAVEMENTS SHALL HAVE A MINIMUM 6 INCHES OF ASPHALT CONCRETE AND SHALL MEET THE REQUIREMENTS OF SECTION 7.4 OF THE GEOTECHNICAL DATA REPORT.



<b>EMERGENCY POLICE - FIRE - RESCUE 911</b> <b>FAIRFAX COUNTY, VIRGINIA</b> DEPARTMENT OF PUBLIC WORKS AND ENVIRONMENTAL SERVICES UTILITIES DESIGN & CONSTRUCTION DIVISION 12000 GOVERNMENT CENTER PARKWAY, SUITE 463 FAIRFAX, VA., 22035-0052				
OFFICE OF CAPITAL FACILITIES 703-324-5800				
ROUTE 28 WIDENING PRINCE WILLIAM CO. LINE TO ROUTE 29 TYPICAL SECTIONS				
CONTRACT NO.		PROJECT NO.		
SCALE	DESIGNED BY: TW	DRAFTED BY: DB	CHECKED BY: SDF	SHEET 2A(3)
Δ#	DESCRIPTION	BY	APPROVED	DATE
FUND #				



# TYPICAL SECTIONS



RFO PLANS  
For Information  
Only  
DATE: 3/20/2019

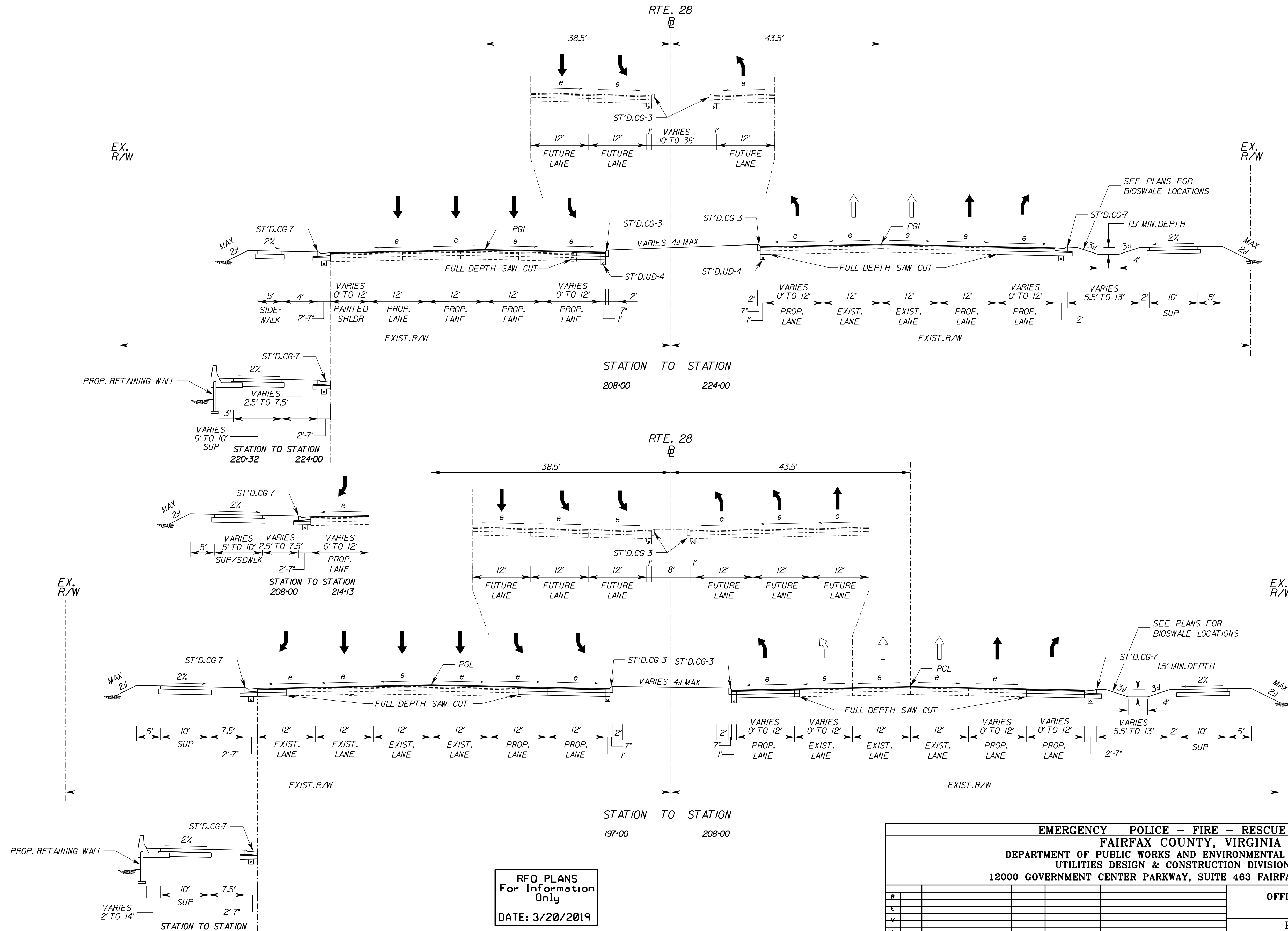
THESE PLANS ARE UNFINISHED  
AND UNAPPROVED AND ARE NOT  
TO BE USED FOR ANY TYPE  
OF CONSTRUCTION OR THE  
ACQUISITION OF RIGHT OF WAY.

<b>EMERGENCY POLICE - FIRE - RESCUE 911</b> <b>FAIRFAX COUNTY, VIRGINIA</b> DEPARTMENT OF PUBLIC WORKS AND ENVIRONMENTAL SERVICES UTILITIES DESIGN & CONSTRUCTION DIVISION 12000 GOVERNMENT CENTER PARKWAY, SUITE 463 FAIRFAX, VA., 22035-0052				
			OFFICE OF CAPITAL FACILITIES 703-324-5800	
			ROUTE 28 WIDENING PRINCE WILLIAM CO. LINE TO ROUTE 29 TYPICAL SECTIONS	
		CONTRACT NO.	PROJECT NO.	
		SCALE	DESIGNED BY: TW	SHEET
			DRAFTED BY: DB	2A(4)
			CHECKED BY: SDF	
FUND #				

NOTES:  
 1) ALL SAW CUTS PERFORMED FOR FULL DEPTH WIDENING SHALL CONFORM TO ST'D. WP-2.  
 2) REFER TO PROFILES FOR CROSS SLOPE INFORMATION.  
 3) SEE GEOTECHNICAL REPORT FOR ADDITIONAL INFORMATION. ALL TEMPORARY PAVEMENTS SHALL HAVE A MINIMUM 6 INCHES OF ASPHALT CONCRETE AND SHALL MEET THE REQUIREMENTS OF SECTION 7.4 OF THE GEOTECHNICAL DATA REPORT.



# TYPICAL SECTIONS



NOTES:  
 1) ALL SAW CUTS PERFORMED FOR FULL DEPTH WIDENING SHALL CONFORM TO ST'D. WP-2.  
 2) REFER TO PROFILES FOR CROSS SLOPE INFORMATION.  
 3) SEE GEOTECHNICAL REPORT FOR ADDITIONAL INFORMATION. ALL TEMPORARY PAVEMENTS SHALL HAVE A MINIMUM 6 INCHES OF ASPHALT CONCRETE AND SHALL MEET THE REQUIREMENTS OF SECTION 7.4 OF THE GEOTECHNICAL DATA REPORT.

RFO PLANS  
 For Information  
 Only  
 DATE: 3/20/2019

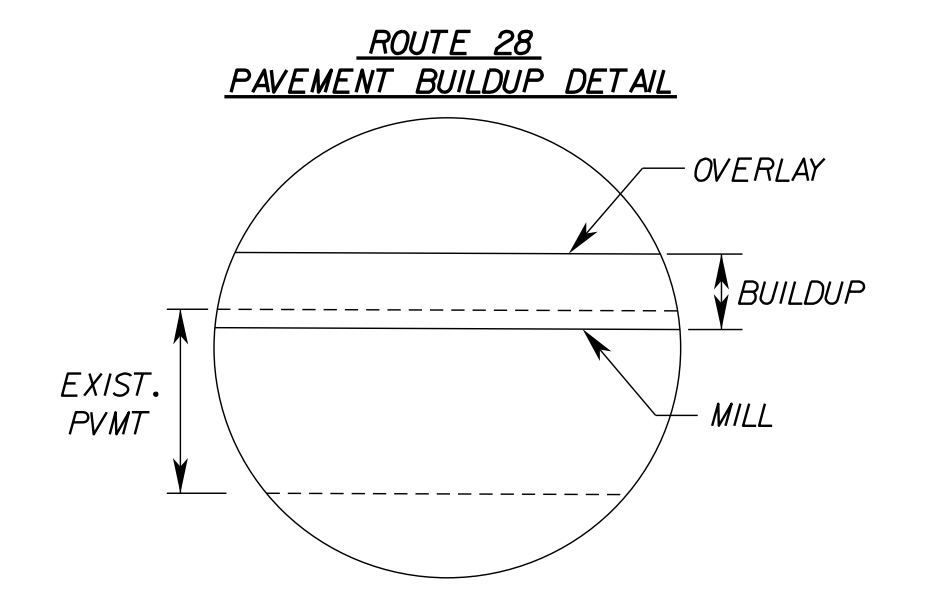
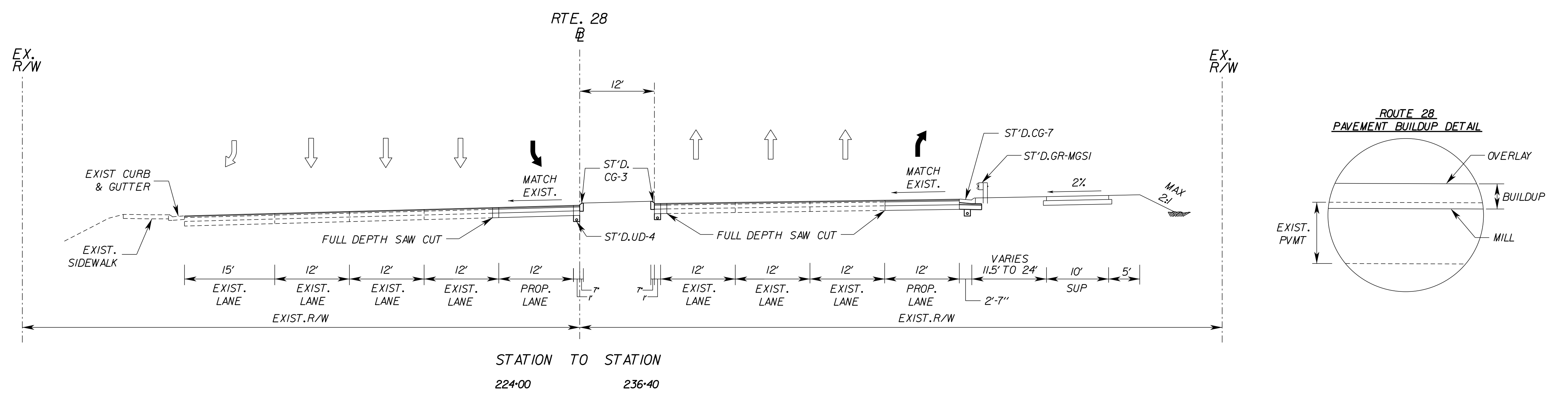
THESE PLANS ARE UNFINISHED  
 AND UNAPPROVED AND ARE NOT  
 TO BE USED FOR ANY TYPE  
 OF CONSTRUCTION OR THE  
 ACQUISITION OF RIGHT OF WAY.



<b>EMERGENCY POLICE - FIRE - RESCUE 911 FAIRFAX COUNTY, VIRGINIA</b>				
DEPARTMENT OF PUBLIC WORKS AND ENVIRONMENTAL SERVICES UTILITIES DESIGN & CONSTRUCTION DIVISION 12000 GOVERNMENT CENTER PARKWAY, SUITE 463 FAIRFAX, VA., 22035-0052				
OFFICE OF CAPITAL FACILITIES 703-324-5800				
ROUTE 28 WIDENING PRINCE WILLIAM CO. LINE TO ROUTE 29 TYPICAL SECTIONS				
CONTRACT NO.		PROJECT NO.		
SCALE	DESIGNED BY: TW	SHEET		
	DRAFTED BY: DB	2A(5)		
	CHECKED BY: SDF			
FUND #				



# TYPICAL SECTIONS



RFO PLANS  
For Information  
Only  
DATE: 3/20/2019

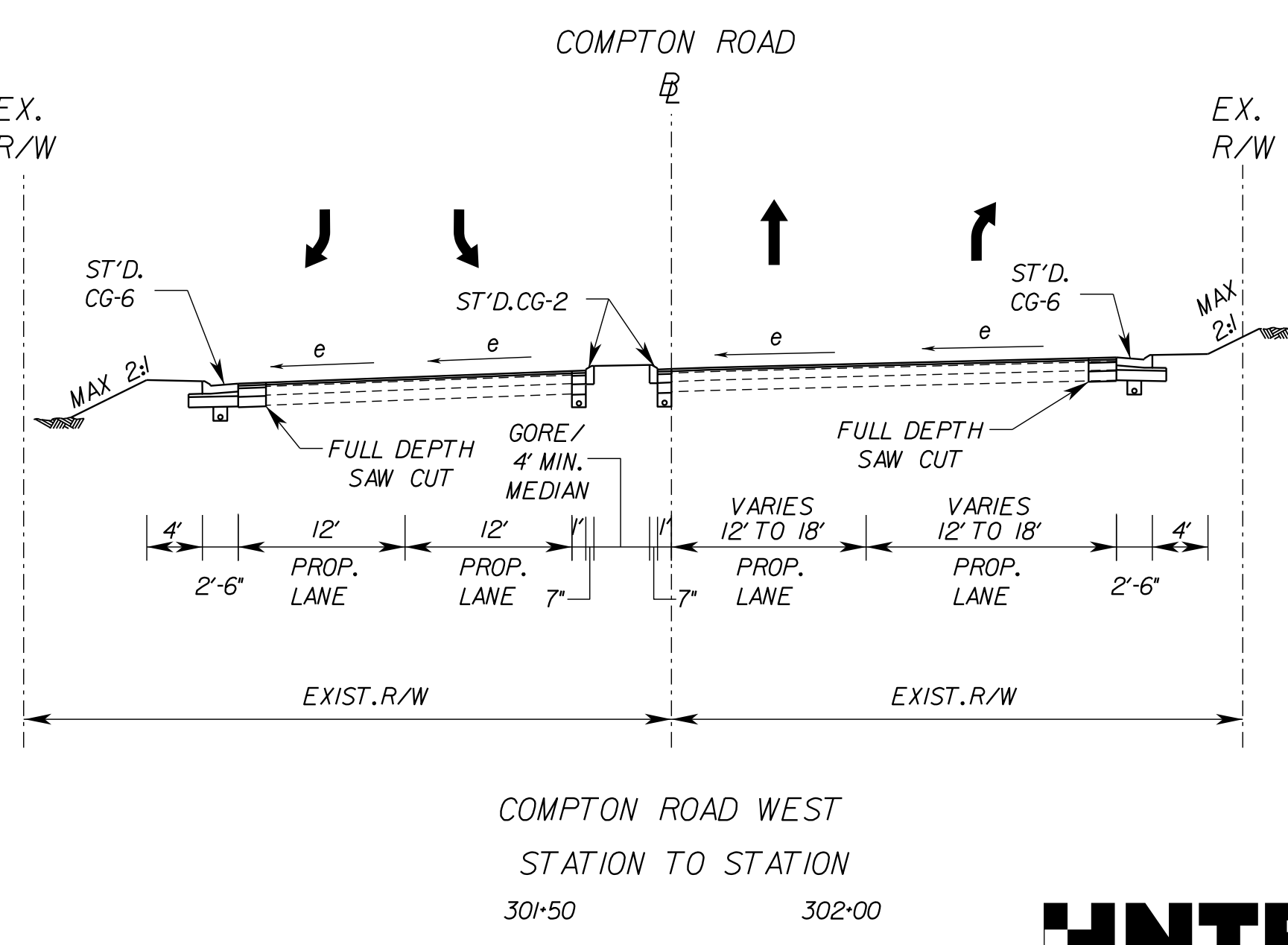
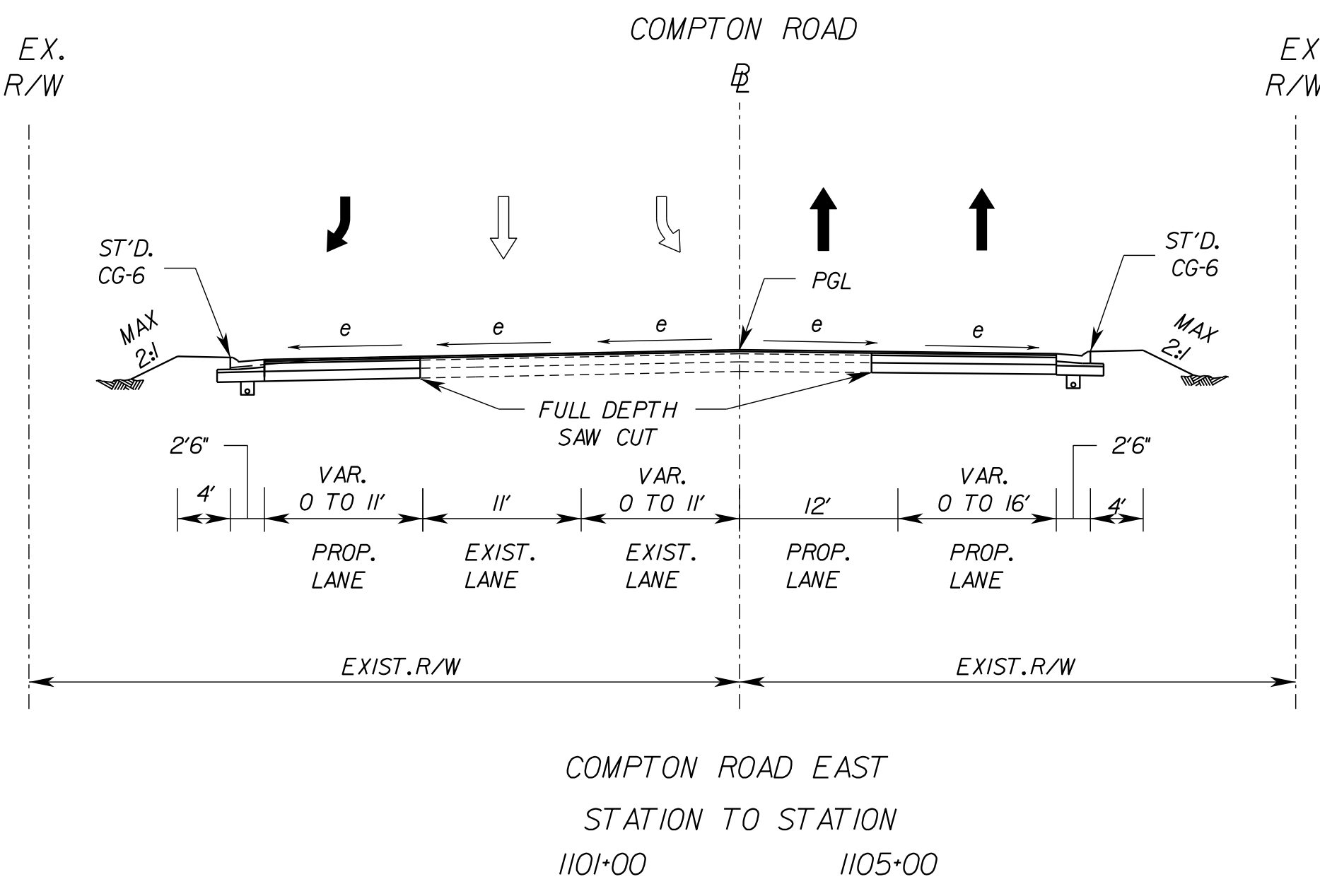
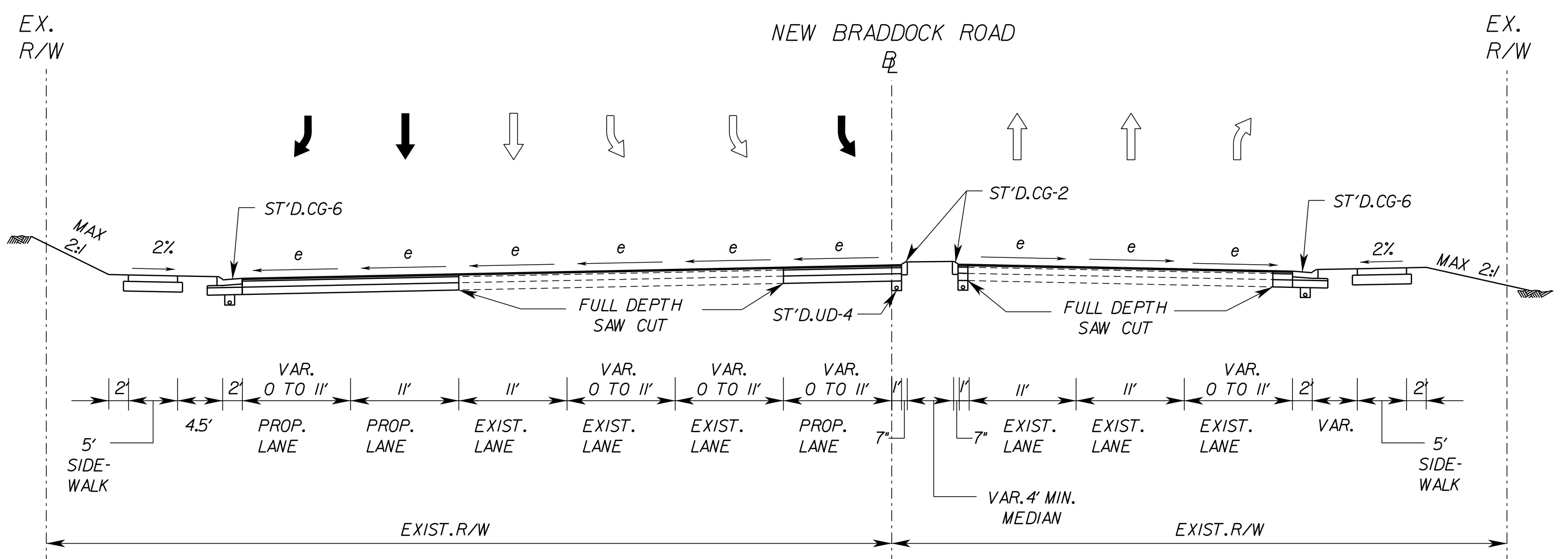
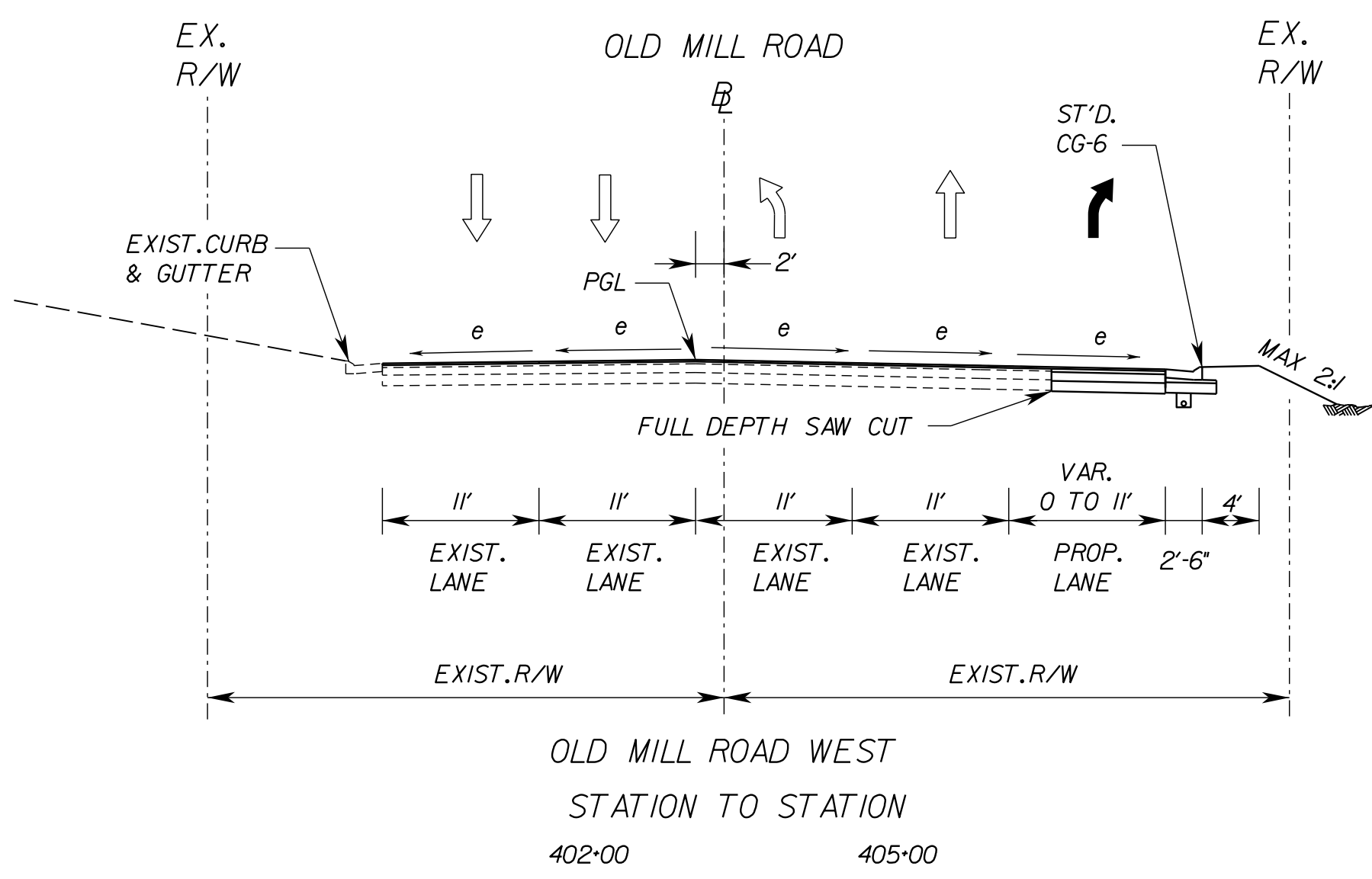
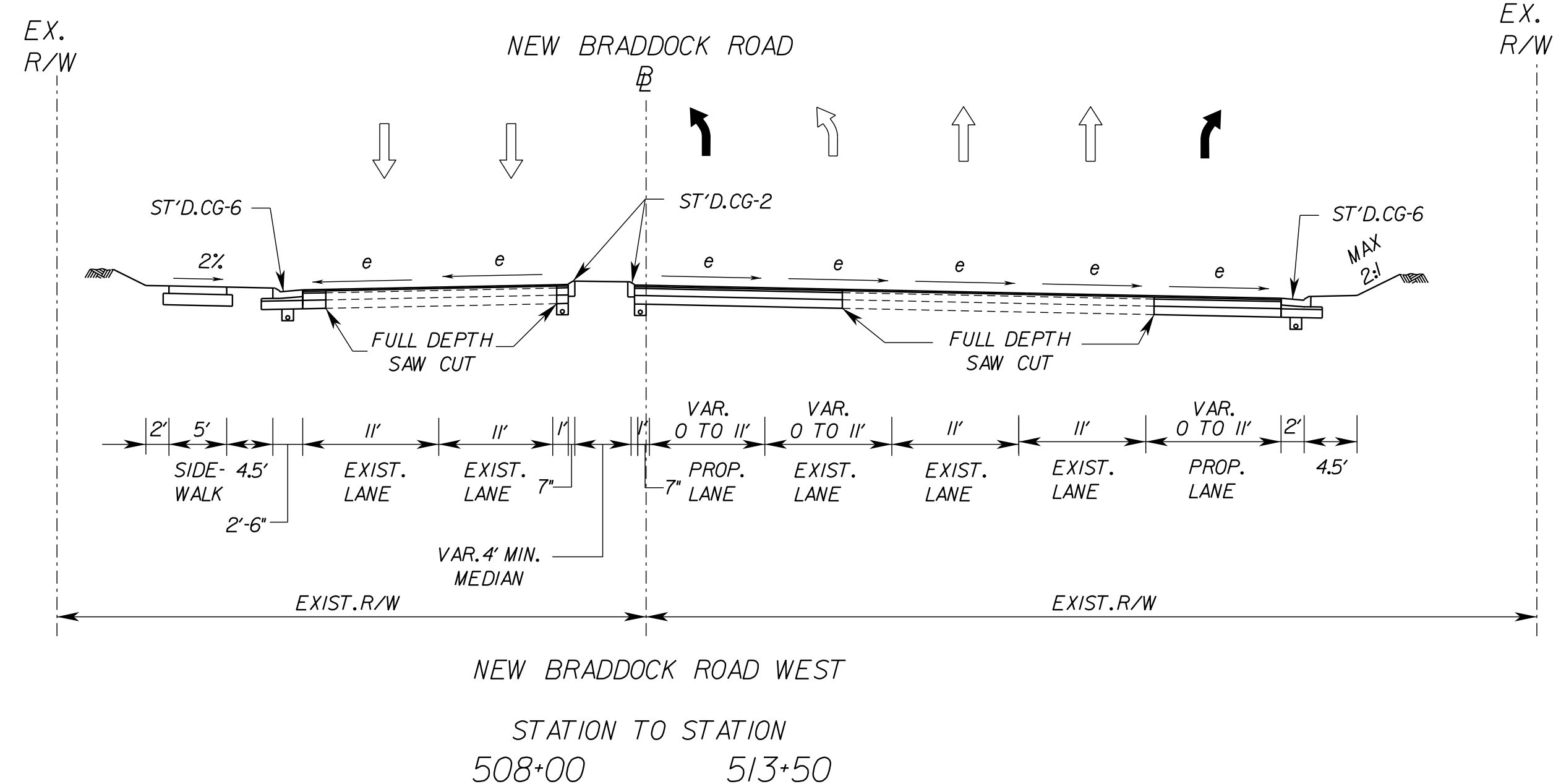
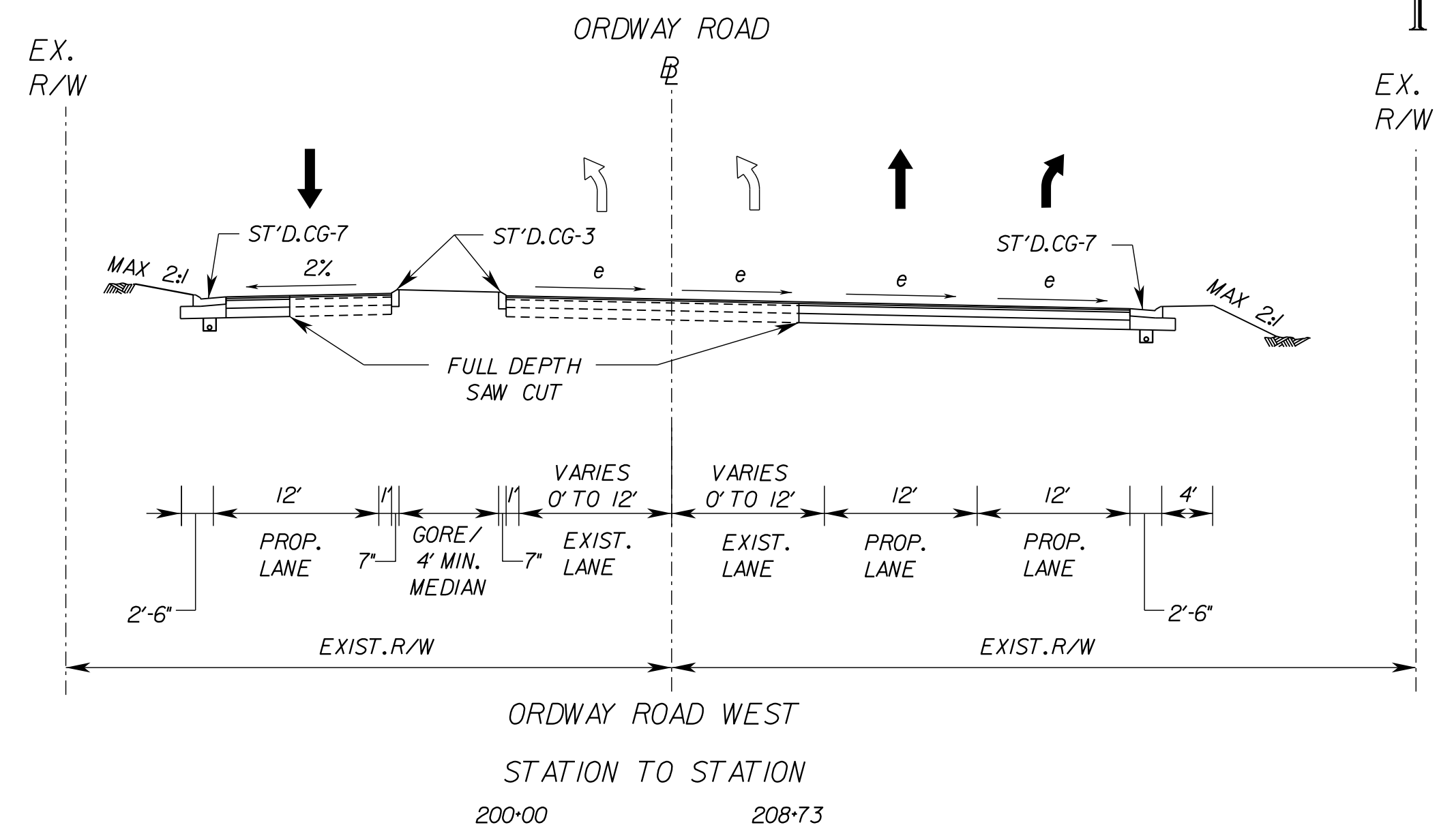
THESE PLANS ARE UNFINISHED  
AND UNAPPROVED AND ARE NOT  
TO BE USED FOR ANY TYPE  
OF CONSTRUCTION OR THE  
ACQUISITION OF RIGHT OF WAY.

NOTES:  
1) ALL SAW CUTS PERFORMED FOR FULL DEPTH WIDENING SHALL CONFORM TO ST'D. WP-2.  
2) REFER TO PROFILES FOR CROSS SLOPE INFORMATION.  
3) SEE GEOTECHNICAL REPORT FOR ADDITIONAL INFORMATION. ALL TEMPORARY PAVEMENTS SHALL HAVE A MINIMUM 6 INCHES OF ASPHALT CONCRETE AND SHALL MEET THE REQUIREMENTS OF SECTION 7.4 OF THE GEOTECHNICAL DATA REPORT.



EMERGENCY POLICE - FIRE - RESCUE 911 FAIRFAX COUNTY, VIRGINIA DEPARTMENT OF PUBLIC WORKS AND ENVIRONMENTAL SERVICES UTILITIES DESIGN & CONSTRUCTION DIVISION 12000 GOVERNMENT CENTER PARKWAY, SUITE 463 FAIRFAX, VA., 22035-0052				
OFFICE OF CAPITAL FACILITIES 703-324-5800				
ROUTE 28 WIDENING PRINCE WILLIAM CO. LINE TO ROUTE 29 TYPICAL SECTIONS				
CONTRACT NO.		PROJECT NO.		
SCALE	DESIGNED BY: TW	DRAPED BY: DB	CHECKED BY: SDF	SHEET 2A(6)
Δ#	DESCRIPTION	BY	APPROVED	DATE
FUND #				

# TYPICAL SECTIONS



RFO PLANS  
For Information  
Only  
DATE: 3/20/2019

THESE PLANS ARE UNFINISHED AND UNAPPROVED AND ARE NOT TO BE USED FOR ANY TYPE OF CONSTRUCTION OR THE ACQUISITION OF RIGHT OF WAY.

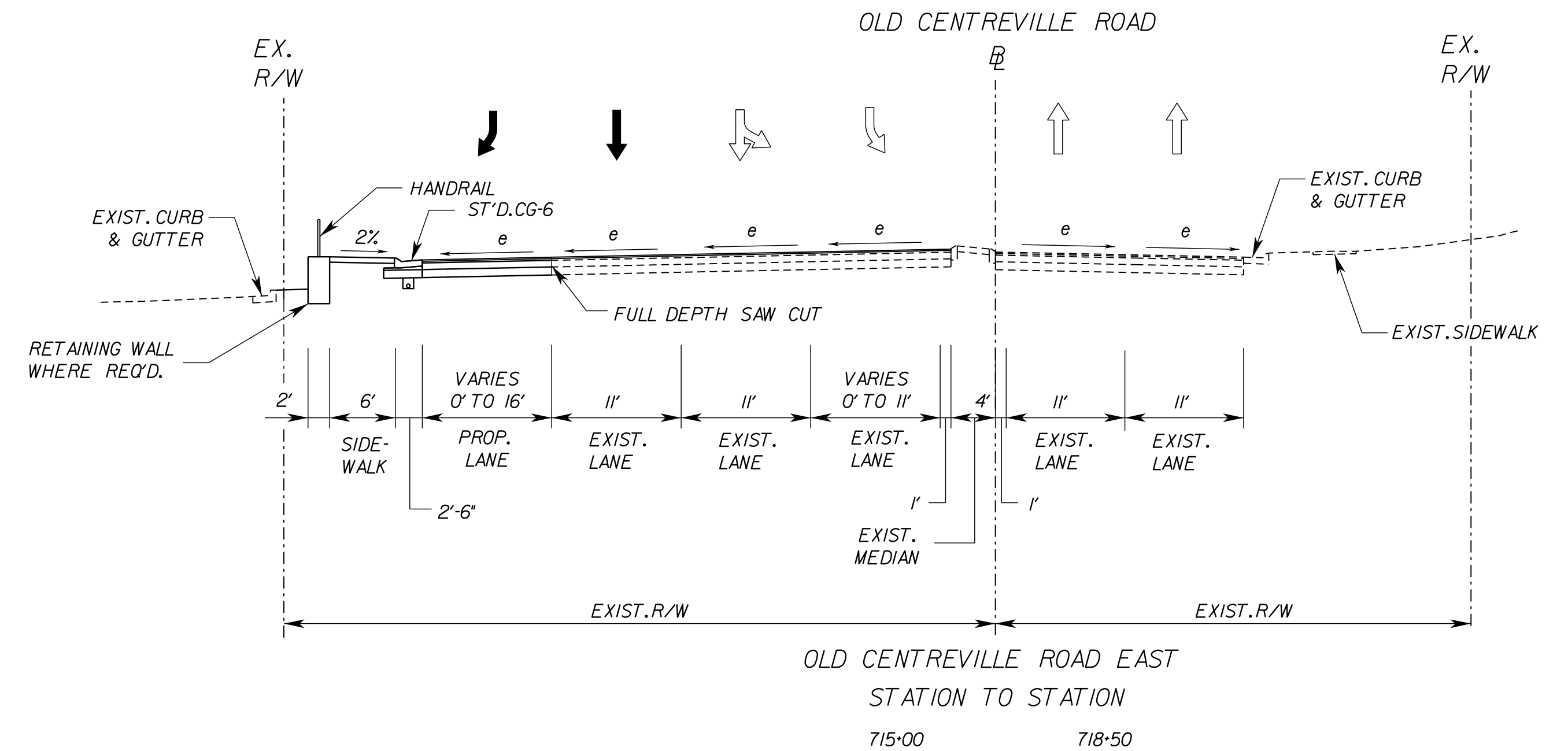
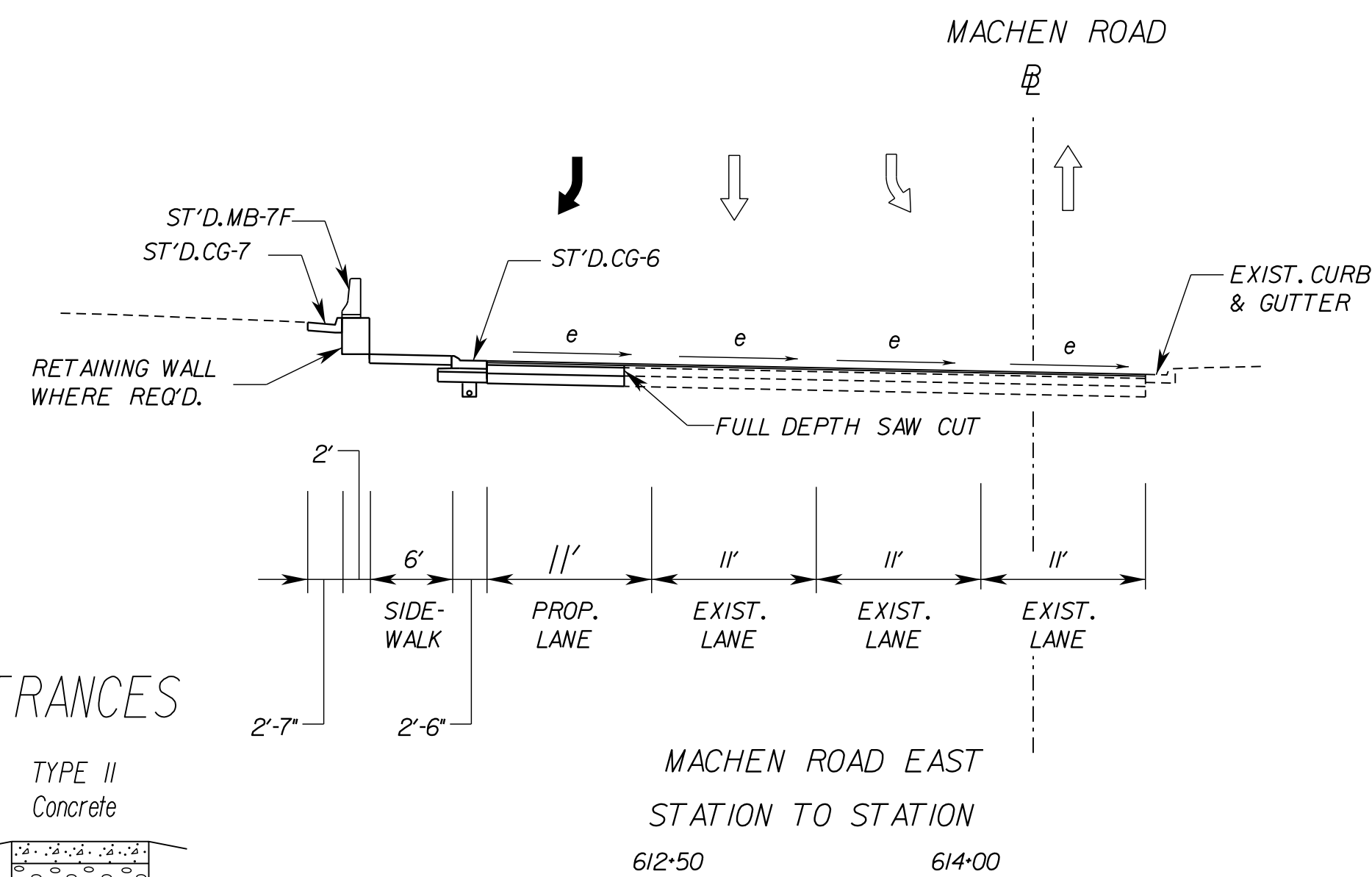
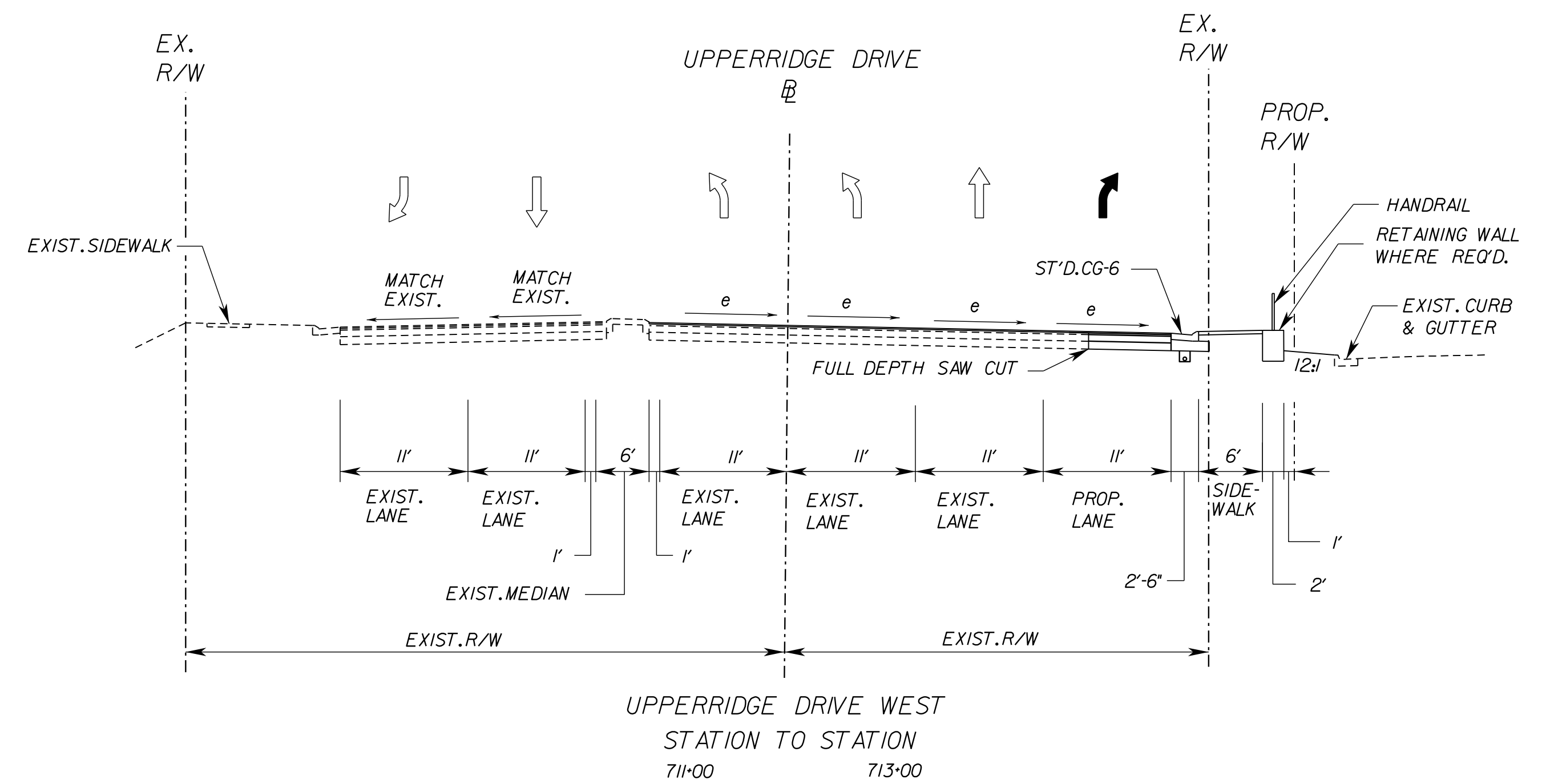
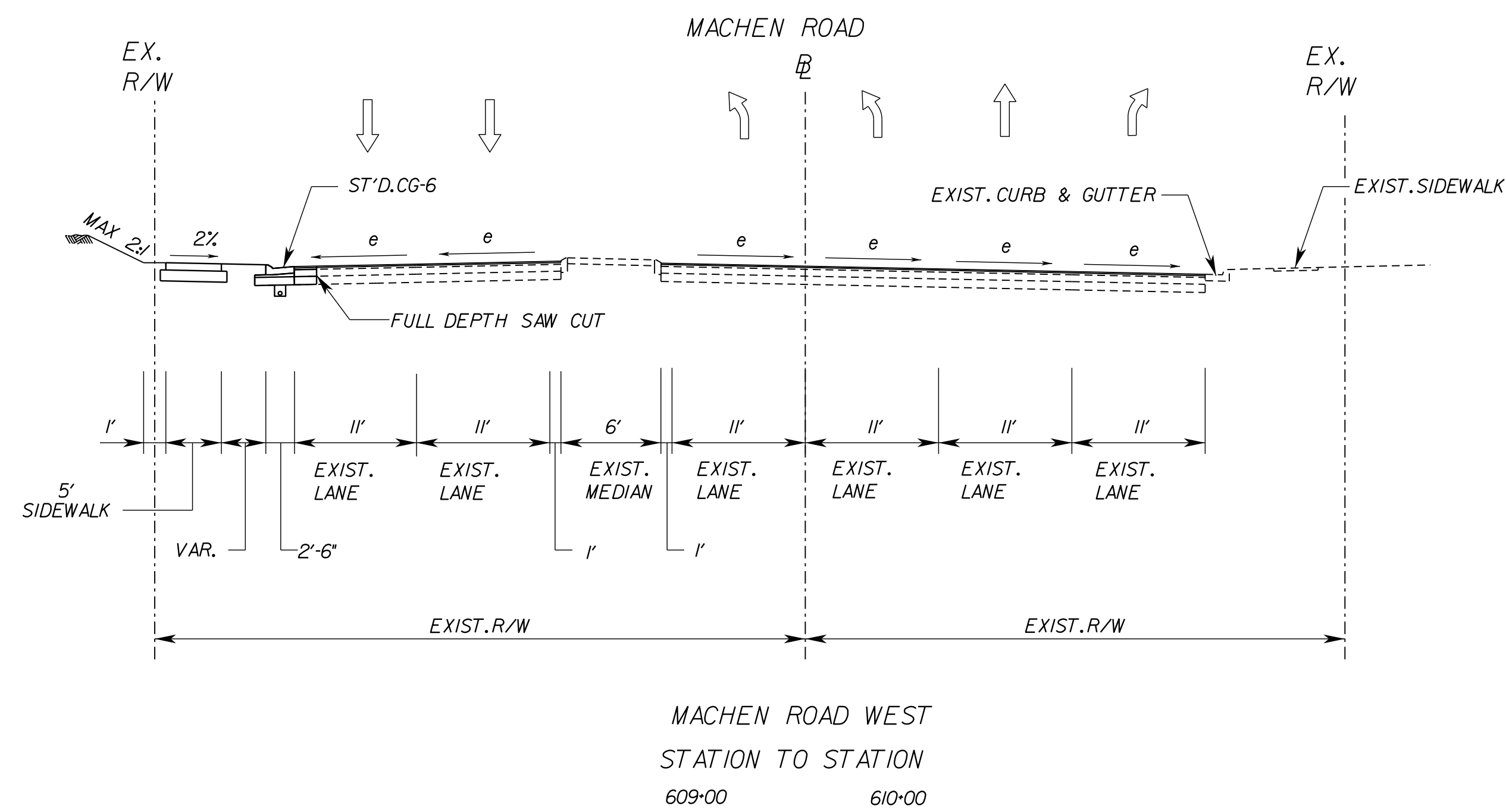
NOTES:  
1) ALL SAW CUTS PERFORMED FOR FULL DEPTH WIDENING SHALL CONFORM TO ST'D. WP-2.  
2) REFER TO PROFILES FOR CROSS SLOPE INFORMATION.  
3) SEE GEOTECHNICAL REPORT FOR ADDITIONAL INFORMATION. ALL TEMPORARY PAVEMENTS SHALL HAVE A MINIMUM 6 INCHES OF ASPHALT CONCRETE AND SHALL MEET THE REQUIREMENTS OF SECTION 7.4 OF THE GEOTECHNICAL DATA REPORT.

<b>EMERGENCY POLICE - FIRE - RESCUE 911</b>				
<b>FAIRFAX COUNTY, VIRGINIA</b>				
DEPARTMENT OF PUBLIC WORKS AND ENVIRONMENTAL SERVICES UTILITIES DESIGN & CONSTRUCTION DIVISION 12000 GOVERNMENT CENTER PARKWAY, SUITE 463 FAIRFAX, VA., 22035-0052				
OFFICE OF CAPITAL FACILITIES 703-324-5800			ROUTE 28 WIDENING PRINCE WILLIAM CO. LINE TO ROUTE 29 TYPICAL SECTIONS	
CONTRACT NO.		PROJECT NO.		
SCALE N.T.S.	DESIGNED BY: TW	DRAFTED BY: DB	CHECKED BY: SDF	SHEET 2A(7)
Δ#	DESCRIPTION	BY	APPROVED	DATE
FUND #				





# TYPICAL SECTIONS



## PRIVATE AND COMMERCIAL ENTRANCES

TYPE I  
Crusher Run Aggr.

6" Crusher Run  
Aggr. 25 or 26

TYPE II  
Concrete

Concrete Entrance Pavement  
7" HES  
4" Aggr. Base Mat'l. Ty. I  
No. 21A or 21B

TYPE III  
Asphalt

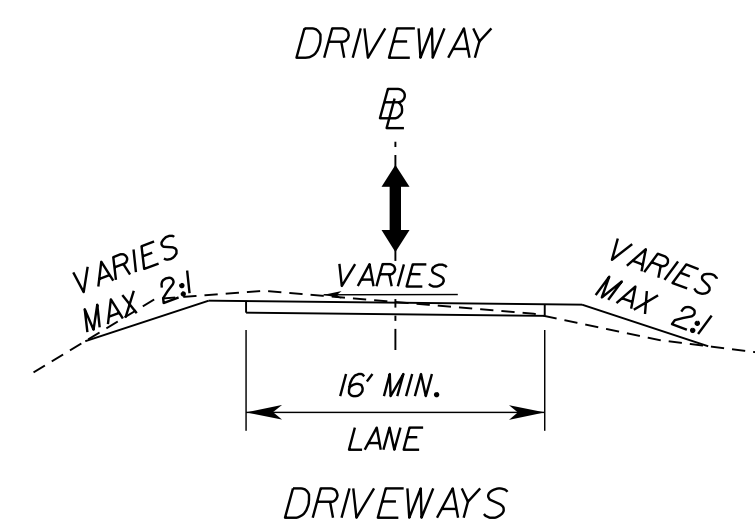
Asphalt Conc. Type  
SM-9.5A or SM-9.5D @ 220 Lbs. per S. Y.  
4" Aggr. Base Mat'l. Ty. I  
No. 21A or 21B

TYPE IV  
Asphalt Commercial

Asphalt Conc. Type  
SM-9.5A or SM-9.5D @ 165 Lbs. per S. Y.  
4" Asphalt Conc. Base Course  
BM-25.0  
6" Aggr. Base Mat'l. Ty. I  
No. 21A or 21B

NOT TO SCALE

The type of entrance (I, II, III, IV) to be constructed will be determined by the existing condition at the time of construction.



RFO PLANS  
For Information  
Only  
DATE: 3/20/2019

THESE PLANS ARE UNFINISHED AND UNAPPROVED AND ARE NOT TO BE USED FOR ANY TYPE OF CONSTRUCTION OR THE ACQUISITION OF RIGHT OF WAY.

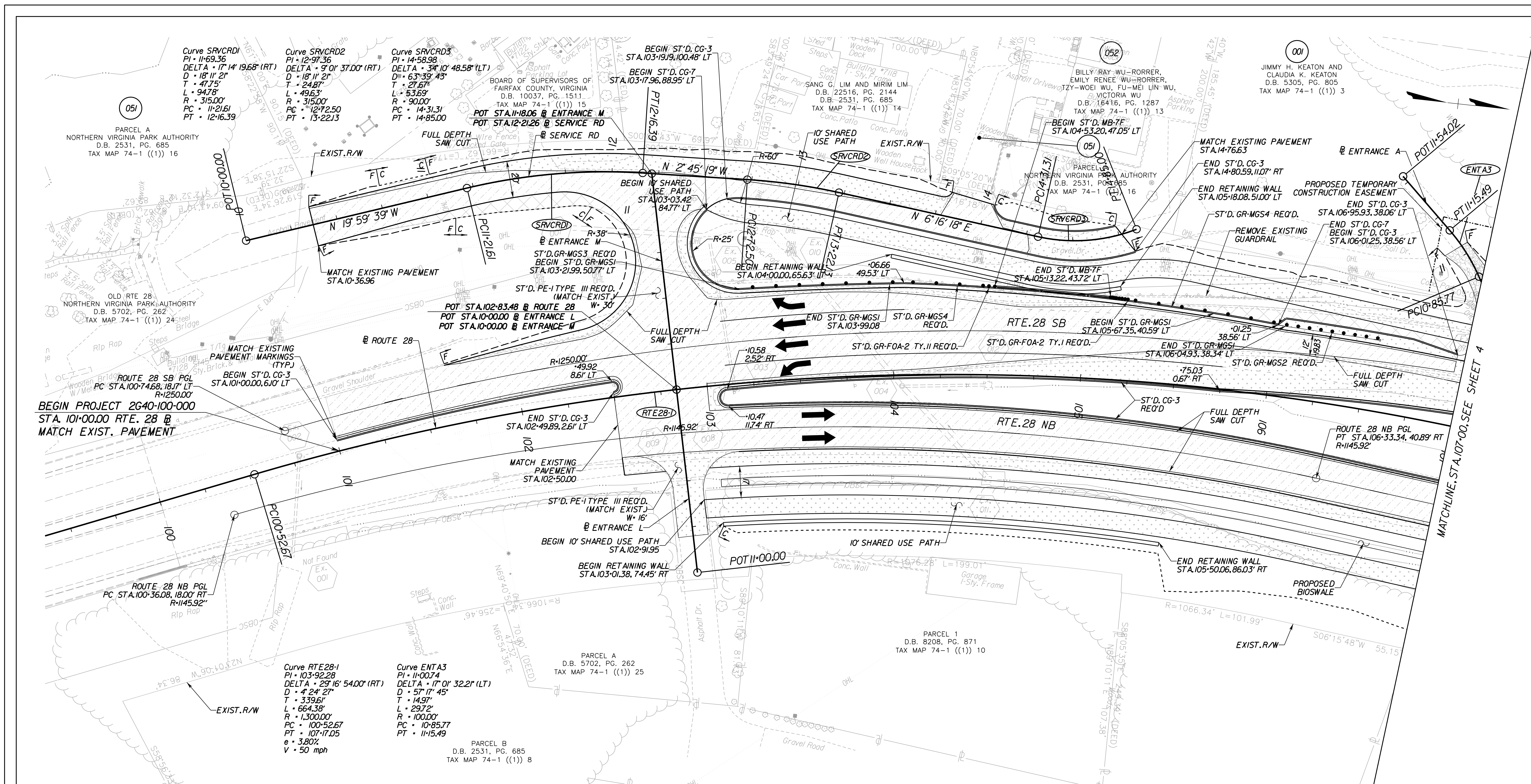
NOTES:  
1) SEE SHEET 2A(6) FOR PAVEMENT DESIGN  
2) ALL SAW CUTS PERFORMED FOR FULL DEPTH WIDENING SHALL CONFORM TO ST'D. WP-2.

<b>EMERGENCY POLICE - FIRE - RESCUE 911</b>				
<b>FAIRFAX COUNTY, VIRGINIA</b>				
<b>DEPARTMENT OF PUBLIC WORKS AND ENVIRONMENTAL SERVICES</b>				
<b>UTILITIES DESIGN &amp; CONSTRUCTION DIVISION</b>				
<b>12000 GOVERNMENT CENTER PARKWAY, SUITE 463 FAIRFAX, VA., 22035-0052</b>				
<b>OFFICE OF CAPITAL FACILITIES</b>			<b>703-324-5800</b>	
<b>ROUTE 28 WIDENING</b>				
<b>PRINCE WILLIAM CO. LINE TO ROUTE 29</b>				
<b>TYPICAL SECTIONS</b>				
CONTRACT NO.			PROJECT NO.	
SCALE	DESIGNED BY:	TW	SHEET	
N.T.S.	DRAFTED BY:	DB	2A(8)	
	CHECKED BY:	SDF		
FUND #				



R				
L				
V				
I				
S				
I				
O				
N				
S	Δ#	DESCRIPTION	BY	APPROVED DATE

NOTES:  
1) ALL SAW CUTS PERFORMED FOR FULL DEPTH WIDENING SHALL CONFORM TO ST'D. WP-2.  
2) REFER TO PROFILES FOR CROSS SLOPE INFORMATION.  
3) SEE GEOTECHNICAL REPORT FOR ADDITIONAL INFORMATION. ALL TEMPORARY PAVEMENTS SHALL HAVE A MINIMUM 6 INCHES OF ASPHALT CONCRETE AND SHALL MEET THE REQUIREMENTS OF SECTION 7.4 OF THE GEOTECHNICAL DATA REPORT.



UTILITY OWNERS

- |   |  |   |  |  |
|---|--|---|--|--|
| <p><b>VERIZON BUSINESS (VZB)</b><br/>2379A SUNRISE VALLEY DRIVE<br/>RESTON, VA 20191<br/>DAVE FISHER<br/>(703) 391-5782</p> | <p><b>FIBERLIGHT (FBL)</b><br/>950 HERNDON PARKWAY, SUITE 250<br/>HERNDON, VA 20170<br/>WAYNE HATHCOX<br/>(571) 323-7666</p> | <p><b>FAIRFAX COUNTY WATER AUTHORITY</b><br/>8560 ARLINGTON BOULEVARD<br/>MERRIFIELD, VA 22116<br/>CALIXTO PEREZ<br/>(703) 289-6346</p> | <p><b>COX COMMUNICATIONS</b><br/>3080 CENTREVILLE ROAD<br/>HERNDON, VA 20171<br/>CHARLEY HAYS<br/>(703) 480-7835</p> | <p><b>NOVEC</b><br/>5399 WELLINGTON ROAD<br/>GAINESVILLE, VA 22065<br/>TAJINDER S. CHAWLA<br/>(703) 754-6171</p>                     |
| <p><b>VERIZON VIRGINIA (VZN)</b><br/>502 E. PIEDMONT STREET<br/>CULPEPER, VA 22701<br/>JODY WILLIAMS<br/>(540) 829-2640</p> | <p><b>LEVEL 3 COMMUNICATIONS, LLC</b><br/>1755 OLD MEADOW RD.<br/>MCLEAN, VA 22102<br/>JODY WILLIAMS<br/>(703) 762-0163</p>  | <p><b>COMCAST</b><br/>324 WEST MAIN STREET<br/>CHARLOTTESVILLE, VA 22903<br/>PAUL GUM<br/>(434) 951-3761</p>                            | <p><b>WGL</b><br/>6801 INDUSTRIAL ROAD<br/>SPRINGFIELD, VA 22151<br/>WILLIAM ALLEN MAZZOLI<br/>(703) 750-5184</p>    | <p><b>FAIRFAX COUNTY LINE MAINTENANCE</b><br/>6000 FRED'S OAK ROAD<br/>BURKE, VA 22015<br/>MAGDALENA SPRINGER<br/>(703) 239-8458</p> |

LEGEND

- |  |                         |  |                                      |
|--|-------------------------|--|--------------------------------------|
|  | NEW PAVEMENT            |  | DENOTES CONSTRUCTION LIMITS IN CUTS  |
|  | MILL & OVERLAY PAVEMENT |  | DENOTES CONSTRUCTION LIMITS IN FILLS |
|  | DEMOLITION OF PAVEMENT  |  | PROPOSED RIGHT OF WAY                |
|  | CONCRETE PAVEMENT       |  | PROPOSED CONSTRUCTION EASEMENT       |
|  | AGGREGATE               |  |                                      |

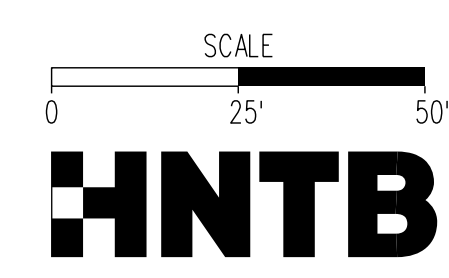
**RFO PLANS**  
For Information Only  
DATE: 3/20/2019

THESE PLANS ARE UNFINISHED AND UNAPPROVED AND ARE NOT TO BE USED FOR ANY TYPE OF CONSTRUCTION OR THE ACQUISITION OF RIGHT OF WAY.

REFERENCES

- (PROFILES, DETAIL & DRAINAGE DESCRIPTION SHEETS, ETC.)

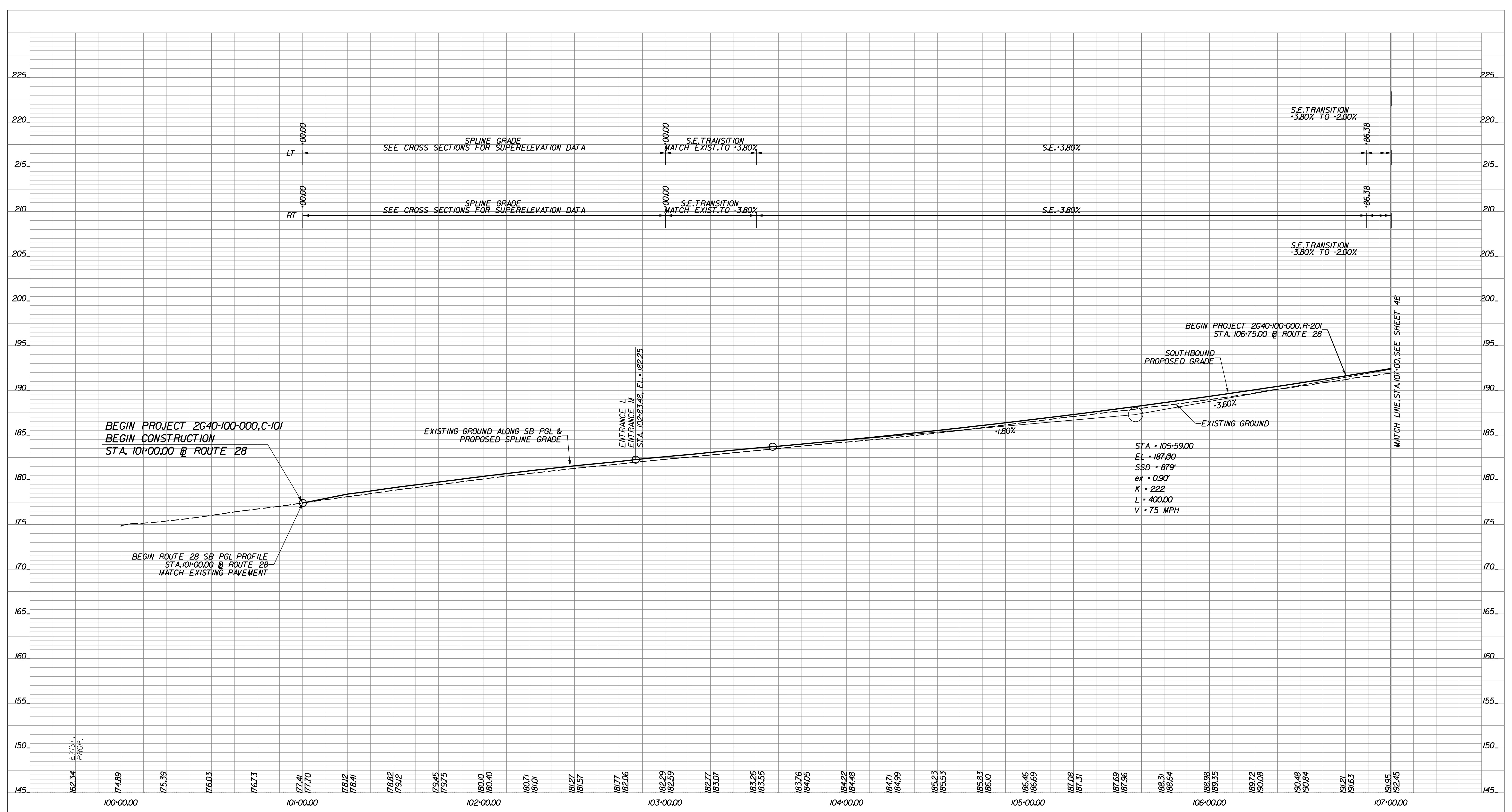
- PROFILE 3A, 3B & 3C  
TYPICAL SECTIONS 2A(1) - 2A(8)



<p><b>EMERGENCY POLICE - FIRE - RESCUE 911</b> <b>FAIRFAX COUNTY, VIRGINIA</b> DEPARTMENT OF PUBLIC WORKS AND ENVIRONMENTAL SERVICES UTILITIES DESIGN &amp; CONSTRUCTION DIVISION 12000 GOVERNMENT CENTER PARKWAY, SUITE 463 FAIRFAX, VA., 22035-0052</p>			
OFFICE OF CAPITAL FACILITIES 703-324-5800		ROUTE 28 WIDENING PRINCE WILLIAM CO. LINE TO ROUTE 29 ROADWAY PLAN STA. 100+00.00 TO STA. 107+00.00	
CONTRACT NO.		PROJECT NO.	
SCALE	DESIGNED BY: TW	DRAFTED BY: DB	SHEET 3
	CHECKED BY: SDF		
FUND #			







EXIST.  
PROP.

BEGIN PROJECT 2G40-100-000, C-101  
BEGIN CONSTRUCTION  
STA. 101+00.00 @ ROUTE 28

BEGIN ROUTE 28 SB PGL PROFILE  
STA. 101+00.00 @ ROUTE 28  
MATCH EXISTING PAVEMENT

EXISTING GROUND ALONG SB PGL &  
PROPOSED SPLINE GRADE

ENTRANCE L  
ENTRANCE M  
STA. 102+83.48, EL. 182.25

BEGIN PROJECT 2G40-100-000, R-201  
STA. 106+75.00 @ ROUTE 28

SOUTHBOUND  
PROPOSED GRADE

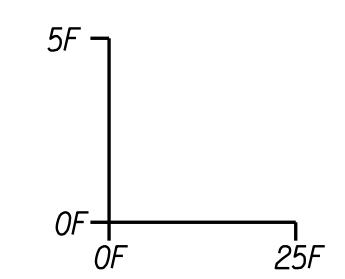
EXISTING GROUND

STA 105+59.00  
EL 187.80  
SSD 879'  
ex 0.90'  
K 222  
L 400.00  
V 75 MPH

MATCH LINE STA. 107+00.00 SEE SHEET 4B

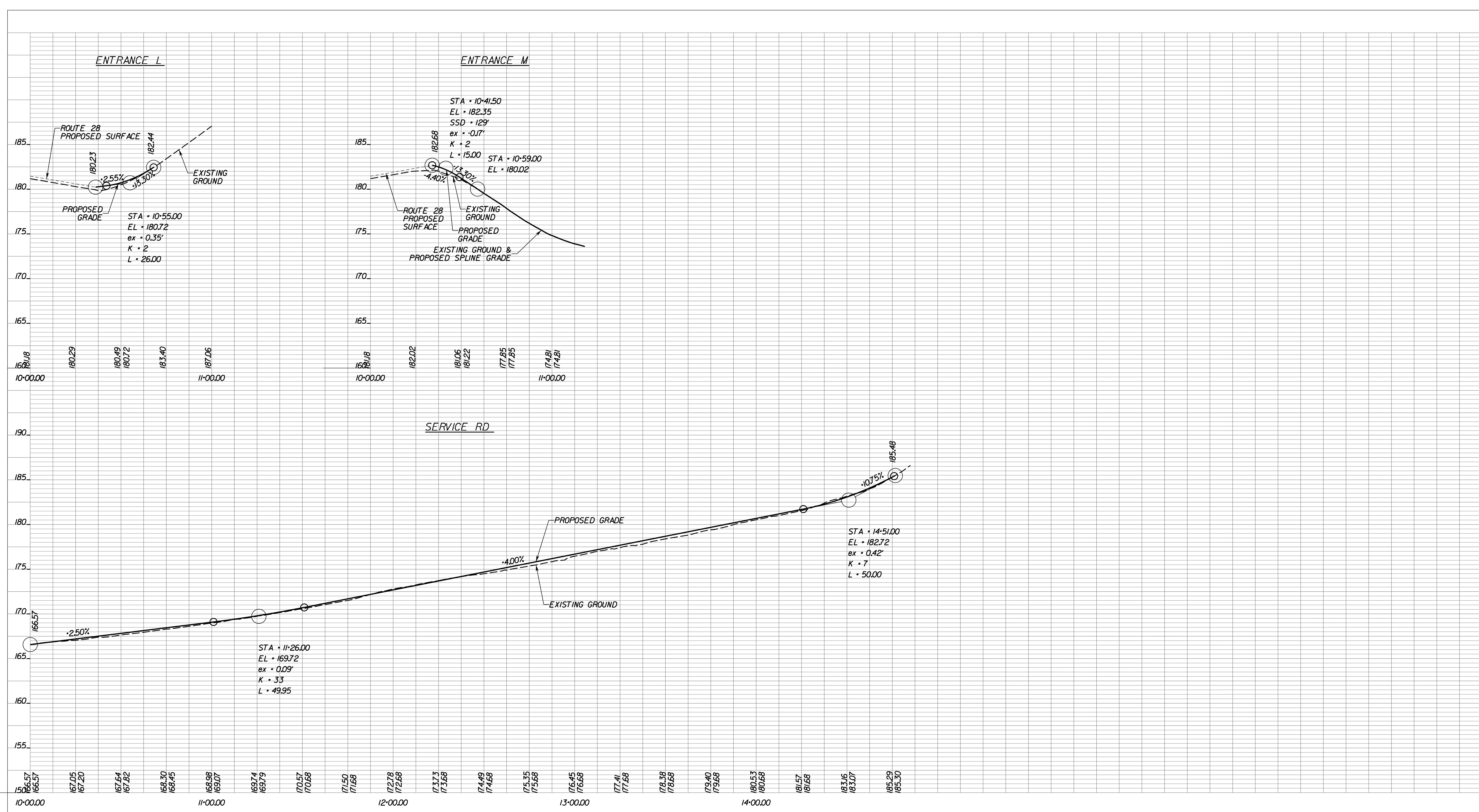
RFO PLANS  
For Information  
Only  
DATE: 3/20/2019

THESE PLANS ARE UNFINISHED  
AND UNAPPROVED AND ARE NOT  
TO BE USED FOR ANY TYPE  
OF CONSTRUCTION OR THE  
ACQUISITION OF RIGHT OF WAY.



EMERGENCY POLICE - FIRE - RESCUE 911 FAIRFAX COUNTY, VIRGINIA DEPARTMENT OF PUBLIC WORKS AND ENVIRONMENTAL SERVICES UTILITIES DESIGN & CONSTRUCTION DIVISION 12000 GOVERNMENT CENTER PARKWAY, SUITE 463 FAIRFAX, VA., 22035-0052				
OFFICE OF CAPITAL FACILITIES 703-324-5800			RTE. 28 WIDENING PRINCE WILLIAM COUNTY LINE TO RTE. 29 ROADWAY PROFILE STA. 100+00 TO STA. 107+00 RTE. 28 SB	
CONTRACT NO. CN		PROJECT NO.		SHEET
SCALE	DESIGNED BY: TW	SHEET		
HORIZ 1"=25'	DRAFTED BY: DB	3B		
VERT 1"=5'	CHECKED BY: SDF			
FUND #				

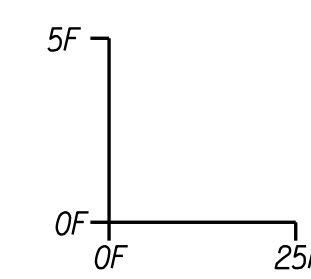
R	E	V	I	S	I	O	N	S
△#	DESCRIPTION	BY	APPROVED	DATE				



156.57	167.05	167.64	168.30	168.98	169.74	170.57	171.50	172.78	173.73	174.49	175.35	176.45	177.41	178.38	179.40	180.53	181.57	183.16	185.29
166.57	167.20	167.82	168.45	169.07	169.79	170.68	171.68	172.68	173.68	174.68	175.68	176.68	177.68	178.68	179.68	180.68	181.68	183.07	185.30
10-00.00				11-00.00				12-00.00			13-00.00				14-00.00				

RFO PLANS  
For Information  
Only  
DATE: 3/20/2019

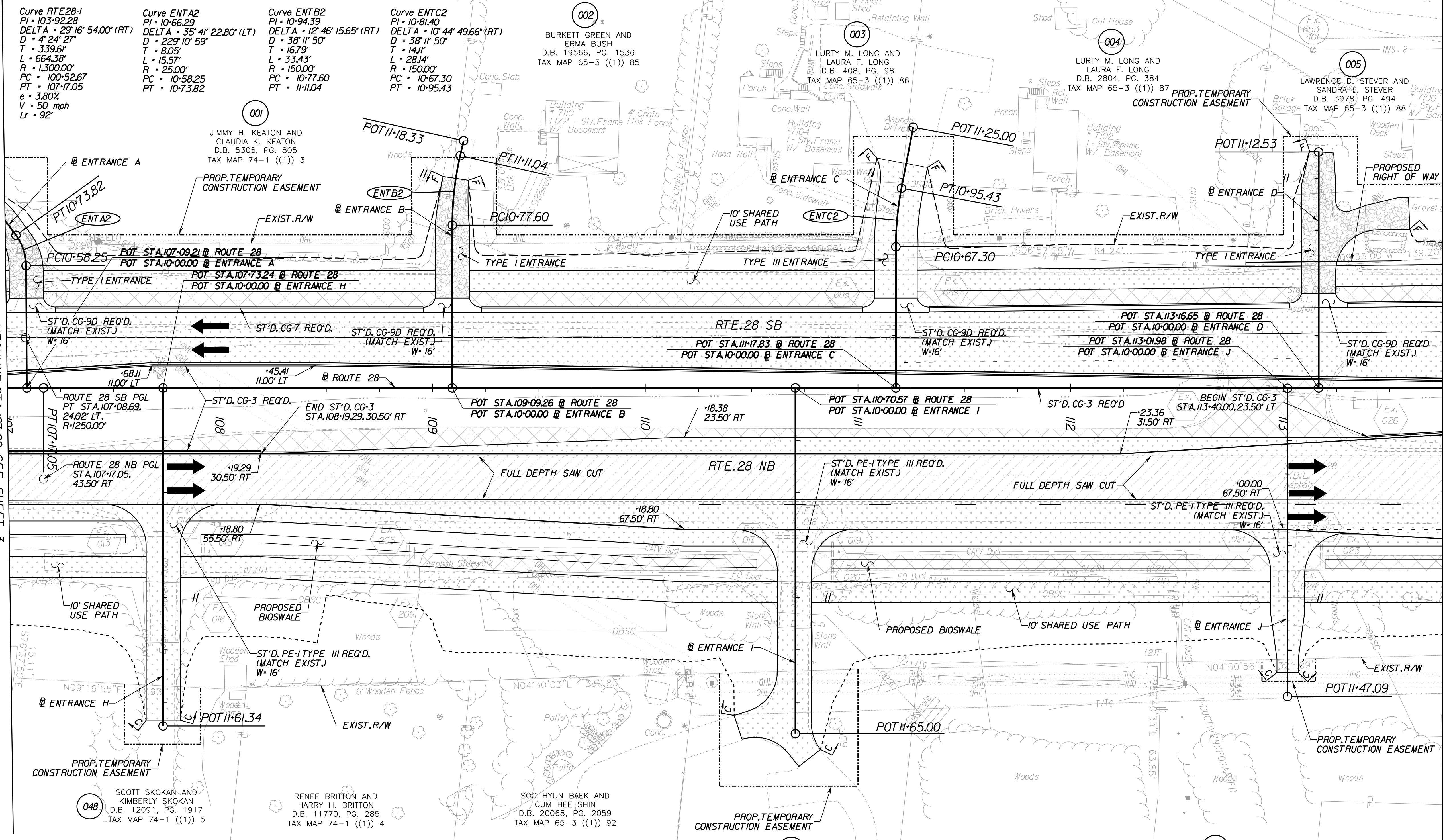
THESE PLANS ARE UNFINISHED  
AND UNAPPROVED AND ARE NOT  
TO BE USED FOR ANY TYPE  
OF CONSTRUCTION OR THE  
ACQUISITION OF RIGHT OF WAY.



EMERGENCY POLICE - FIRE - RESCUE 911 FAIRFAX COUNTY, VIRGINIA DEPARTMENT OF PUBLIC WORKS AND ENVIRONMENTAL SERVICES UTILITIES DESIGN & CONSTRUCTION DIVISION 12000 GOVERNMENT CENTER PARKWAY, SUITE 463 FAIRFAX, VA., 22035-0052				
OFFICE OF CAPITAL FACILITIES 703-324-5800				
RTE. 28 WIDENING PRINCE WILLIAM COUNTY LINE TO RTE. 29 ROADWAY PROFILE ENTRANCES L-M & SERVICE RD				
CONTRACT NO. CN		PROJECT NO		SHEET
SCALE	DESIGNED BY: TW			SHEET
HORIZ 1"=25'	DRAFTED BY: DB			3C
VERT 1"=5'	CHECKED BY: SDF			
FUND #				

R				
E				
V				
I				
S				
I				
O				
N				
S	△#	DESCRIPTION	BY	APPROVED DATE





Curve RTE28-1  
 PI = 103+92.28  
 DELTA A = 29°16' 54.00" (RT)  
 D = 4' 24' 27"  
 T = 339.61'  
 L = 664.38'  
 R = 1,300.00'  
 PC = 100+52.67  
 PT = 107+17.05  
 e = 3.80'  
 V = 50 mph  
 Lr = 92'

Curve ENT22  
 PI = 1066.29  
 DELTA A = 35°41' 22.80" (LT)  
 D = 229' 10" 59"  
 T = 8.05'  
 L = 15.57'  
 R = 25.00'  
 PC = 10+58.25  
 PT = 10+73.82

Curve ENT22  
 PI = 1094.39  
 DELTA A = 12°46' 15.65" (RT)  
 D = 38' 11" 50"  
 T = 16.79'  
 L = 33.43'  
 R = 150.00'  
 PC = 10+77.60  
 PT = 11+10.4

Curve ENT22  
 PI = 1081.40  
 DELTA A = 10°44' 49.66" (RT)  
 D = 38' 11" 50"  
 T = 14.11'  
 L = 28.14'  
 R = 150.00'  
 PC = 10+67.30  
 PT = 10+95.43

Curve ENT22  
 PI = 1081.40  
 DELTA A = 10°44' 49.66" (RT)  
 D = 38' 11" 50"  
 T = 14.11'  
 L = 28.14'  
 R = 150.00'  
 PC = 10+67.30  
 PT = 10+95.43

UTILITY OWNERS

- VERIZON BUSINESS (VZB)  
2379A SUNRISE VALLEY DRIVE  
RESTON, VA 20191  
DAVE FISHER  
(703) 391-5782
- FIBERLIGHT (FBL)  
950 HERNDON PARKWAY, SUITE 250  
HERNDON, VA 20170  
WAYNE HATHCOX  
(571) 323-7666
- FAIRFAX COUNTY WATER AUTHORITY  
8560 ARLINGTON BOULEVARD  
MERRIFIELD, VA 22116  
CALIXTO PEREZ  
(703) 289-6346
- COX COMMUNICATIONS  
3080 CENTREVILLE ROAD  
HERNDON, VA 20171  
CHARLEY HAYS  
(703) 480-7835
- NOVEC  
5399 WELLINGTON ROAD  
GAINESVILLE, VA 22065  
MAGDALENA SPRINGER  
(703) 754-6771
- BRYAN A. SKOKAN  
D.B. 15201, PG. 1180  
TAX MAP 65-3 ((1)) 91
- VERIZON VIRGINIA (VZN)  
502 E. PIEDMONT STREET  
CULPEPER, VA 22701  
LEWIS H. TURNER  
(540) 829-2640
- LEVEL 3 COMMUNICATIONS, LLC  
1755 OLD MEADOW RD.  
MCLEAN, VA 22102  
JODY WILLIAMS  
(703) 762-0163
- COMCAST  
324 WEST MAIN STREET  
CHARLOTTESVILLE, VA 22903  
PAUL GUM  
(434) 951-3761
- WGL  
6801 INDUSTRIAL ROAD  
SPRINGFIELD, VA 22151  
WILLIAM ALLEN MAZZOLI  
(703) 750-5184
- FAIRFAX COUNTY LINE MAINTENANCE  
6000 FRED'S OAK ROAD  
BURKE, VA 22015  
MAGDALENA SPRINGER  
(703) 239-8458
- SCOTT SKOKAN AND KIMBERLY SKOKAN  
D.B. 12091, PG. 1917  
TAX MAP 74-1 ((1)) 5
- RENEE BRITTON AND HARRY H. BRITTON  
D.B. 11770, PG. 285  
TAX MAP 74-1 ((1)) 4
- SOO HYUN BAEK AND GUM HEE SHIN  
D.B. 20068, PG. 2059  
TAX MAP 65-3 ((1)) 92
- YV LAND HOLDINGS, LLC  
D.B. 22830, PG. 1285  
TAX MAP 65-3 ((1)) 89
- YV LAND HOLDINGS, LLC  
D.B. 22830, PG. 1285  
TAX MAP 65-3 ((1)) 90
- YV LAND HOLDINGS, LLC  
D.B. 22830, PG. 1285  
TAX MAP 65-3 ((1)) 89

LEGEND

- NEW PAVEMENT
- MILL & OVERLAY PAVEMENT
- DEMOLITION OF PAVEMENT
- CONCRETE PAVEMENT
- AGGREGATE
- DENOTES CONSTRUCTION LIMITS IN CUTS
- DENOTES CONSTRUCTION LIMITS IN FILLS
- PROPOSED RIGHT OF WAY
- PROPOSED CONSTRUCTION EASEMENT

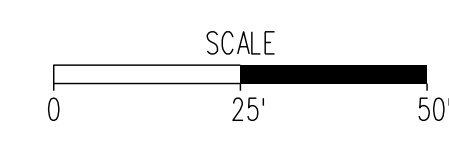
RFO PLANS  
 For Information Only  
 DATE: 3/20/2019

THESE PLANS ARE UNFINISHED AND UNAPPROVED AND ARE NOT TO BE USED FOR ANY TYPE OF CONSTRUCTION OR THE ACQUISITION OF RIGHT OF WAY.

REFERENCES

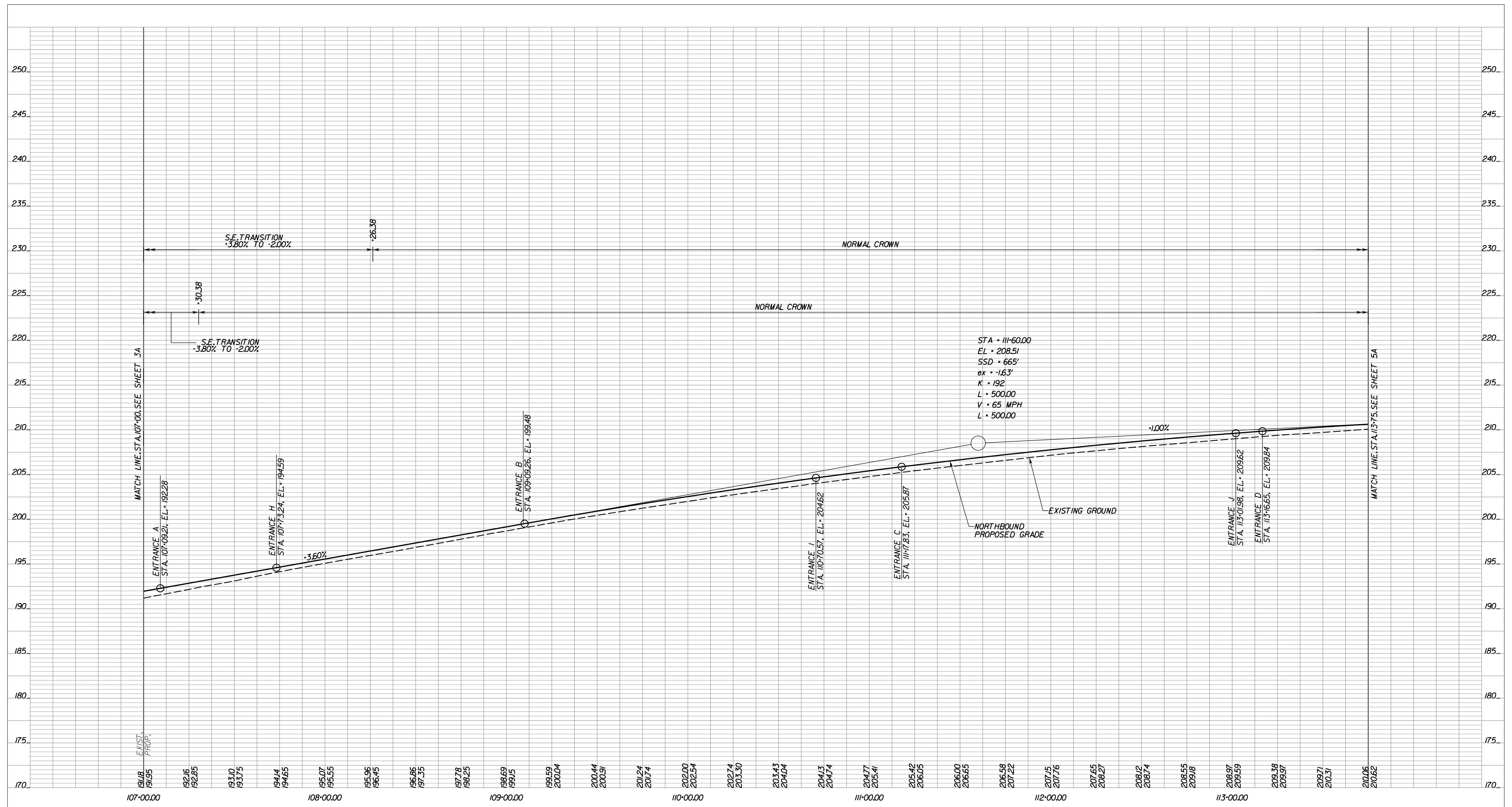
(PROFILES, DETAIL & DRAINAGE DESCRIPTION SHEETS, ETC.)

PROFILE TYPICAL SECTIONS 4A, 4B & 4C 2A(1) - 2A(8)



**EMERGENCY POLICE - FIRE - RESCUE 911**  
**FAIRFAX COUNTY, VIRGINIA**  
 DEPARTMENT OF PUBLIC WORKS AND ENVIRONMENTAL SERVICES  
 UTILITIES DESIGN & CONSTRUCTION DIVISION  
 12000 GOVERNMENT CENTER PARKWAY, SUITE 463 FAIRFAX, VA., 22035-0052

OFFICE OF CAPITAL FACILITIES 703-324-5800	
ROUTE 28 WIDENING PRINCE WILLIAM CO. LINE TO ROUTE 29 ROADWAY PLAN STA. 107+00.00 TO STA. 113+75.00	
CONTRACT NO.	PROJECT NO.
SCALE	DESIGNED BY: TW DRAFTED BY: DB CHECKED BY: SDF
BY	APPROVED
DATE	SHEET 4
FUND #	



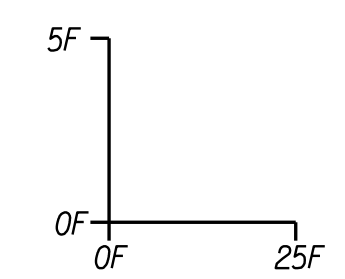
MATCH LINE, STA. 107+00.00, SEE SHEET 3A

MATCH LINE, STA. 113+75.00, SEE SHEET 5A

E.V. DIST. PROP.

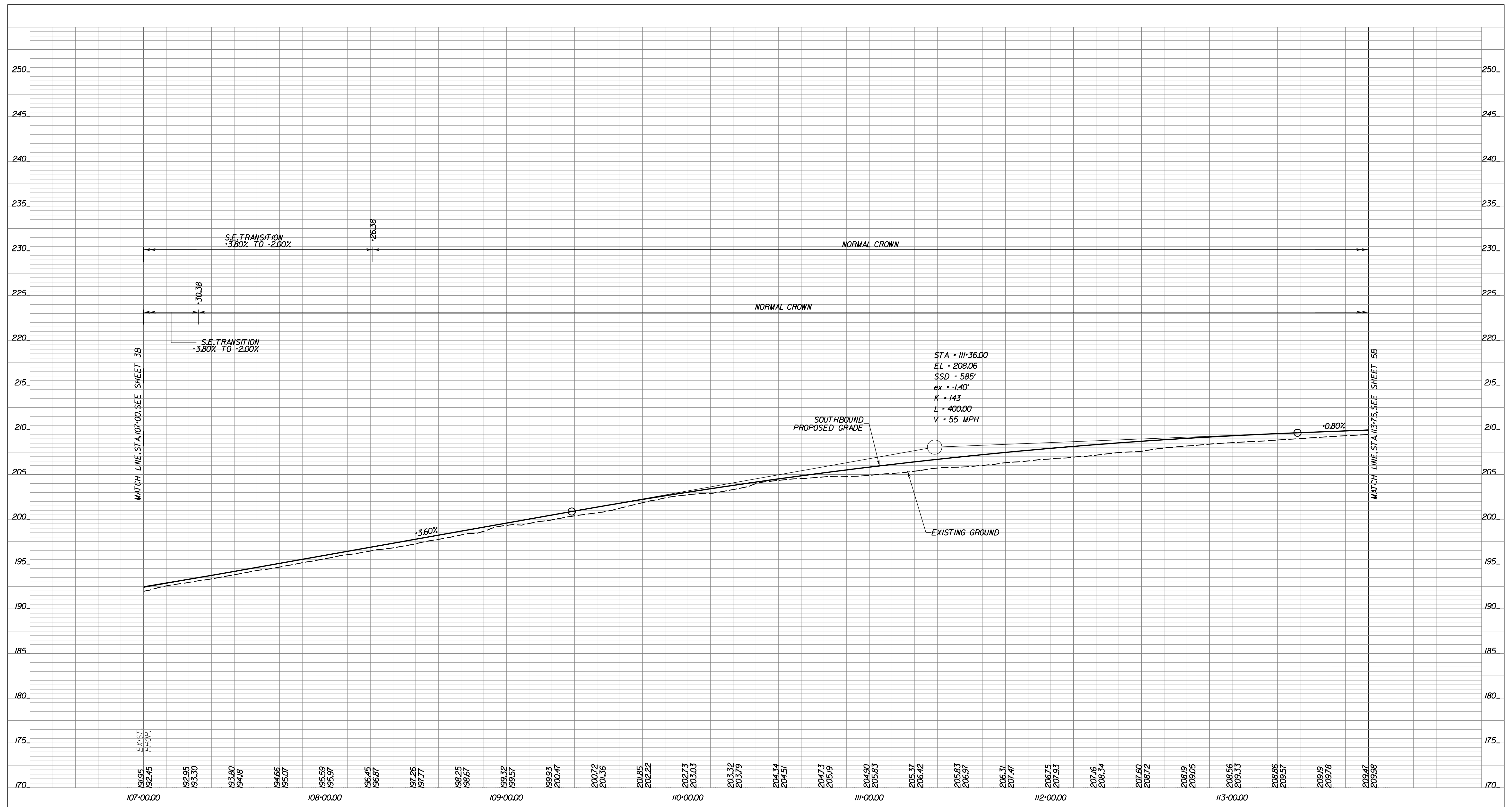
**RFO PLANS  
For Information  
Only**  
DATE: 3/20/2019

THESE PLANS ARE UNFINISHED AND UNAPPROVED AND ARE NOT TO BE USED FOR ANY TYPE OF CONSTRUCTION OR THE ACQUISITION OF RIGHT OF WAY.



EMERGENCY POLICE - FIRE - RESCUE 911 FAIRFAX COUNTY, VIRGINIA DEPARTMENT OF PUBLIC WORKS AND ENVIRONMENTAL SERVICES UTILITIES DESIGN & CONSTRUCTION DIVISION 12000 GOVERNMENT CENTER PARKWAY, SUITE 463 FAIRFAX, VA., 22035-0052				
OFFICE OF CAPITAL FACILITIES 703-324-5800				
RTE. 28 WIDENING PRINCE WILLIAM COUNTY LINE TO RTE. 29 ROADWAY PROFILE STA. 107+00 TO STA. 113+75 RTE. 28 NB				
CONTRACT NO. CN		PROJECT NO SHEET		
SCALE	DESIGNED BY: TW	SHEET		
HORIZ 1"=25'	DRAFTED BY: DB	4A		
VERT 1"=5'	CHECKED BY: SDF			
FUND #				

R	E	V	I	S	I	O	N	S
△#	DESCRIPTION	BY	APPROVED	DATE				



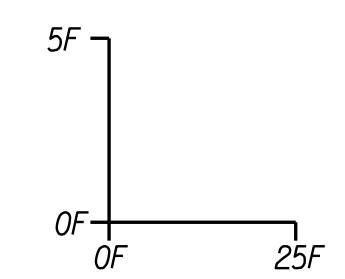
MATCH LINE, STA. 107+00.00, SEE SHEET 3B

MATCH LINE, STA. 113+75.00, SEE SHEET 5B

FIRST PROP.

**RFO PLANS  
For Information  
Only**  
DATE: 3/20/2019

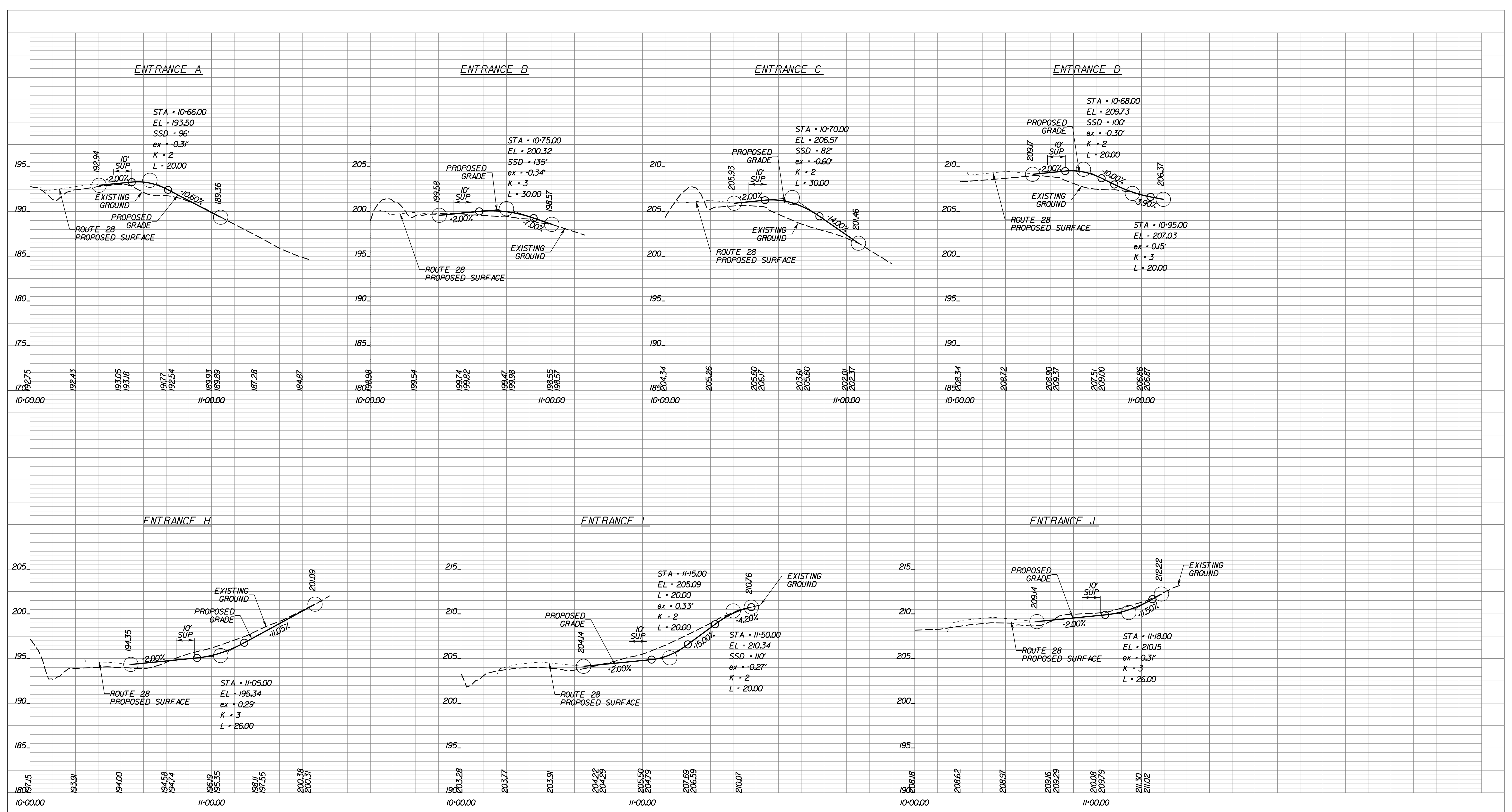
THESE PLANS ARE UNFINISHED  
AND UNAPPROVED AND ARE NOT  
TO BE USED FOR ANY TYPE  
OF CONSTRUCTION OR THE  
ACQUISITION OF RIGHT OF WAY.



EMERGENCY POLICE - FIRE - RESCUE 911 FAIRFAX COUNTY, VIRGINIA DEPARTMENT OF PUBLIC WORKS AND ENVIRONMENTAL SERVICES UTILITIES DESIGN & CONSTRUCTION DIVISION 12000 GOVERNMENT CENTER PARKWAY, SUITE 463 FAIRFAX, VA., 22035-0052				
			OFFICE OF CAPITAL FACILITIES 703-324-5800	
RTE. 28 WIDENING PRINCE WILLIAM COUNTY LINE TO RTE. 29 ROADWAY PROFILE STA. 107+00 TO STA. 113+75 RTE. 28 SB				
CONTRACT NO. CN		PROJECT NO SHEET		
SCALE	DESIGNED BY: TW	SHEET		
HORIZ 1"=25'	DRAFTED BY: DB	4B		
VERT 1"=5'	CHECKED BY: SDF			
FUND #				

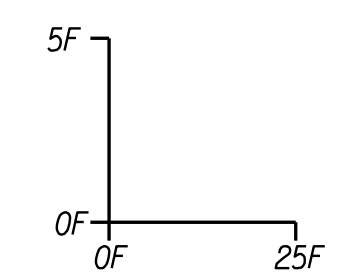
R	E	V	I	S	I	O	N	S
△#	DESCRIPTION	BY	APPROVED	DATE				



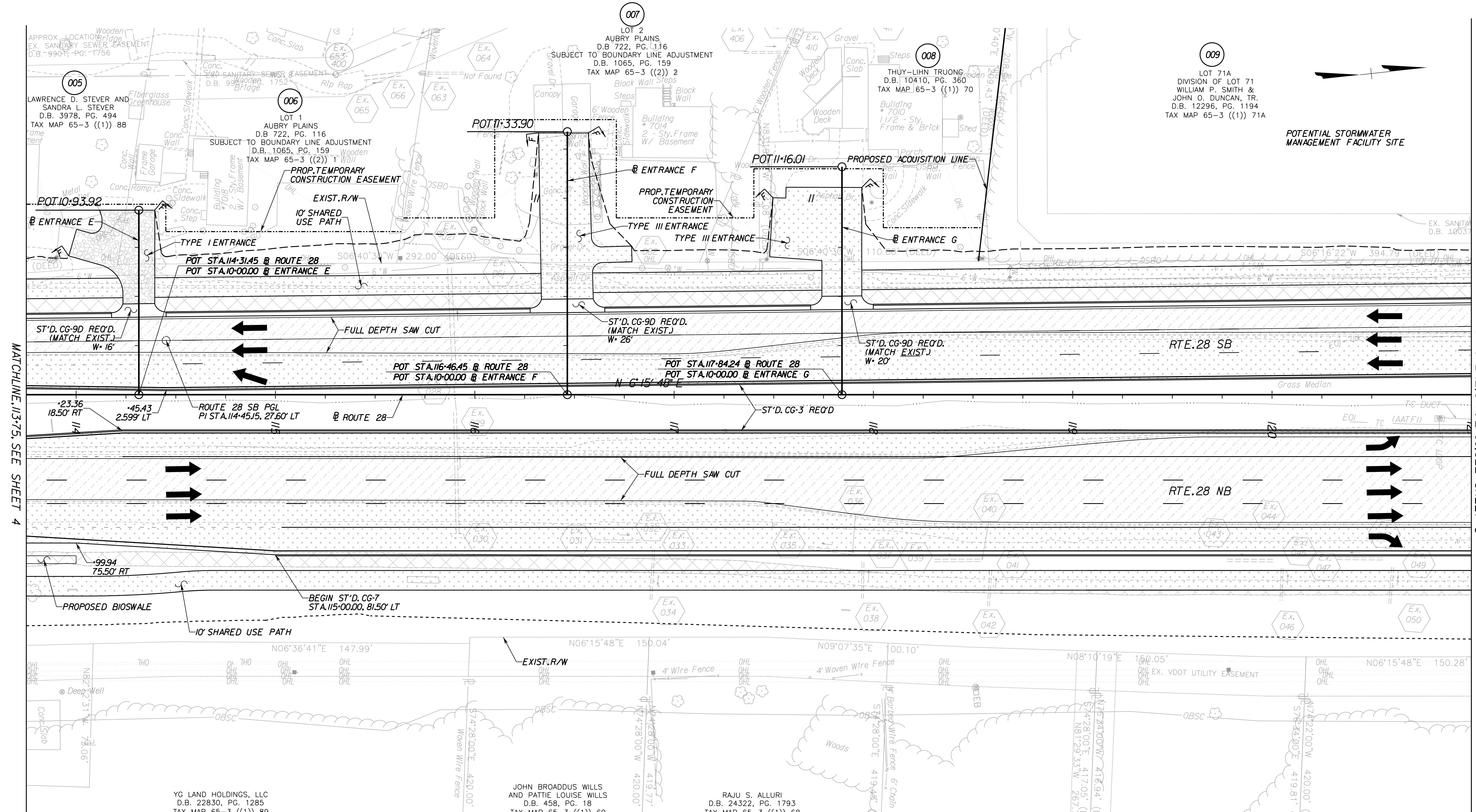


RFO PLANS  
 For Information  
 Only  
 DATE: 3/20/2019

THESE PLANS ARE UNFINISHED  
 AND UNAPPROVED AND ARE NOT  
 TO BE USED FOR ANY TYPE  
 OF CONSTRUCTION OR THE  
 ACQUISITION OF RIGHT OF WAY.



EMERGENCY POLICE - FIRE - RESCUE 911 FAIRFAX COUNTY, VIRGINIA DEPARTMENT OF PUBLIC WORKS AND ENVIRONMENTAL SERVICES UTILITIES DESIGN & CONSTRUCTION DIVISION 12000 GOVERNMENT CENTER PARKWAY, SUITE 463 FAIRFAX, VA., 22035-0052				
OFFICE OF CAPITAL FACILITIES 703-324-5800				
RTE. 28 WIDENING PRINCE WILLIAM COUNTY LINE TO RTE. 29 ROADWAY PROFILE ENTRANCES A-D & H-J				
CONTRACT NO. CN		PROJECT NO SHEET		
SCALE	DESIGNED BY: TW	SHEET		
HORIZ 1"=25'	DRAFTED BY: DB	4C		
VERT 1"=5'	CHECKED BY: SDF			
FUND #				
R				
E				
V				
I				
S				
I				
O				
N				
S	△#	DESCRIPTION	BY	APPROVED DATE



MATCHLINE: 113+75. SEE SHEET 4

MATCHLINE: STA. 121+00. SEE SHEET 6

POTENTIAL STORMWATER MANAGEMENT FACILITY SITE

**UTILITY OWNERS**

- |   |  |  |  |   |   |  |   |
|---|--|--|--|---|---|--|---|
| <p><b>VERIZON BUSINESS (VZB)</b><br/>2379A SUNRISE VALLEY DRIVE<br/>RESTON, VA 20191<br/>DAVE FISHER<br/>(703) 391-5782</p> <p><b>VERIZON VIRGINIA (VZN)</b><br/>502 E. PIEDMONT STREET<br/>CULPEPER, VA 22701<br/>LENWOOD H. TURNER<br/>(540) 829-2640</p> | <p><b>FIBERLIGHT (FBL)</b><br/>950 HERNDON PARKWAY, SUITE 250<br/>HERNDON, VA 20170<br/>WAYNE HATHCOX<br/>(571) 323-7666</p> <p><b>LEVEL 3 COMMUNICATIONS, LLC</b><br/>1755 OLD MEADOW RD.<br/>MCLEAN, VA 22102<br/>JODY WILLIAMS<br/>(703) 762-0163</p> | <p><b>FAIRFAX COUNTY WATER AUTHORITY</b><br/>8560 ARLINGTON BOULEVARD<br/>MERRIFIELD, VA 22116<br/>CALIXTO PEREZ<br/>(703) 289-6346</p> <p><b>COMCAST</b><br/>324 WEST MAIN STREET<br/>CHARLOTTESVILLE, VA 22903<br/>PAUL GUM<br/>(434) 951-3761</p> | <p><b>COX COMMUNICATIONS</b><br/>3080 CENTREVILLE ROAD<br/>HERNDON, VA 20171<br/>CHARLEY HAYS<br/>(703) 480-7835</p> <p><b>WGL</b><br/>6801 INDUSTRIAL ROAD<br/>SPRINGFIELD, VA 22151<br/>WILLIAM ALLEN MAZZOLI<br/>(703) 750-5184</p> | <p><b>NOVEC</b><br/>5399 WELLINGTON ROAD<br/>GAINESVILLE, VA 22065<br/>TAJINDER S. CHAWLA<br/>(703) 754-6771</p> <p><b>FAIRFAX COUNTY LINE MAINTENANCE</b><br/>6000 FRED'S OAK ROAD<br/>BURKE, VA 22015<br/>MAGDALENA SPRINGER<br/>(703) 239-8458</p> | <p>VASILIKI I. KOUKIS,<br/>YIORGOS PAPADOPOULOS,<br/>EVANTHIA BOUZIS<br/>D.B. 22963, PG. 1178<br/>TAX MAP 65-3 ((1)) 67</p> | <p>WILBER L. MERRIMAN<br/>AND JO ANN MERRIMAN<br/>D.B. 4492, PG. 222<br/>TAX MAP 65-3 ((1)) 66</p> | <p>BARBARA L. PATTERSON,<br/>CHAD L. GATES<br/>AND TIA N. STANLEY<br/>D.B. 21347, PG. 811<br/>TAX MAP 65-3 ((1)) 65</p> |
|---|--|--|--|---|---|--|---|

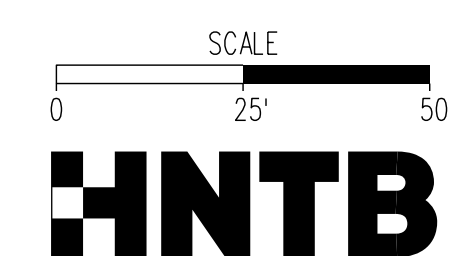
**LEGEND**

- |  |                         |  |                                      |
|--|-------------------------|--|--------------------------------------|
|  | NEW PAVEMENT            |  | DENOTES CONSTRUCTION LIMITS IN CUTS  |
|  | MILL & OVERLAY PAVEMENT |  | DENOTES CONSTRUCTION LIMITS IN FILLS |
|  | DEMOLITION OF PAVEMENT  |  | PROPOSED RIGHT OF WAY                |
|  | CONCRETE PAVEMENT       |  | PROPOSED CONSTRUCTION EASEMENT       |
|  | AGGREGATE               |  |                                      |

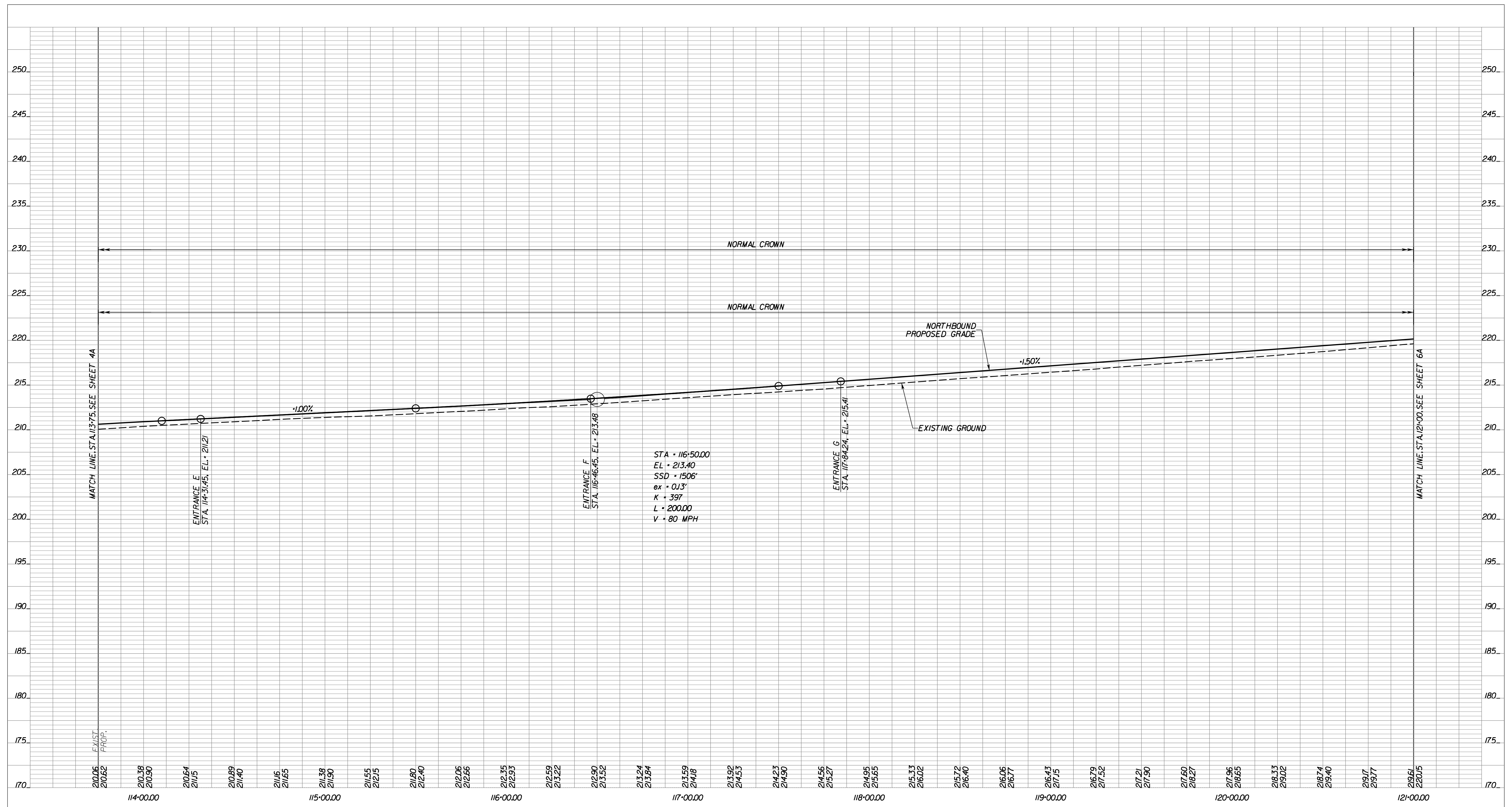
**RFO PLANS**  
For Information Only  
DATE: 3/20/2019

THESE PLANS ARE UNFINISHED AND UNAPPROVED AND ARE NOT TO BE USED FOR ANY TYPE OF CONSTRUCTION OR THE ACQUISITION OF RIGHT OF WAY.

REFERENCES	
(	PROFILES, DETAIL & DRAINAGE DESCRIPTION SHEETS, ETC.)
PROFILE	5A, 5B & 5C
TYPICAL SECTIONS	2A(1) - 2A(8)

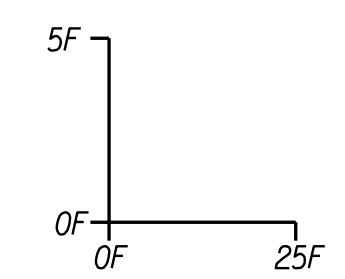


<b>EMERGENCY POLICE - FIRE - RESCUE 911</b>			
<b>FAIRFAX COUNTY, VIRGINIA</b>			
DEPARTMENT OF PUBLIC WORKS AND ENVIRONMENTAL SERVICES UTILITIES DESIGN & CONSTRUCTION DIVISION 12000 GOVERNMENT CENTER PARKWAY, SUITE 463 FAIRFAX, VA., 22035-0052			
OFFICE OF CAPITAL FACILITIES 703-324-5800		ROUTE 28 WIDENING PRINCE WILLIAM CO. LINE TO ROUTE 29 ROADWAY PLAN STA. 113+75.00 TO STA. 121+00.00	
CONTRACT NO.		PROJECT NO.	
SCALE	DESIGNED BY: TW	DRAFTED BY: DB	SHEET 5
	CHECKED BY: SDF		
FUND #			



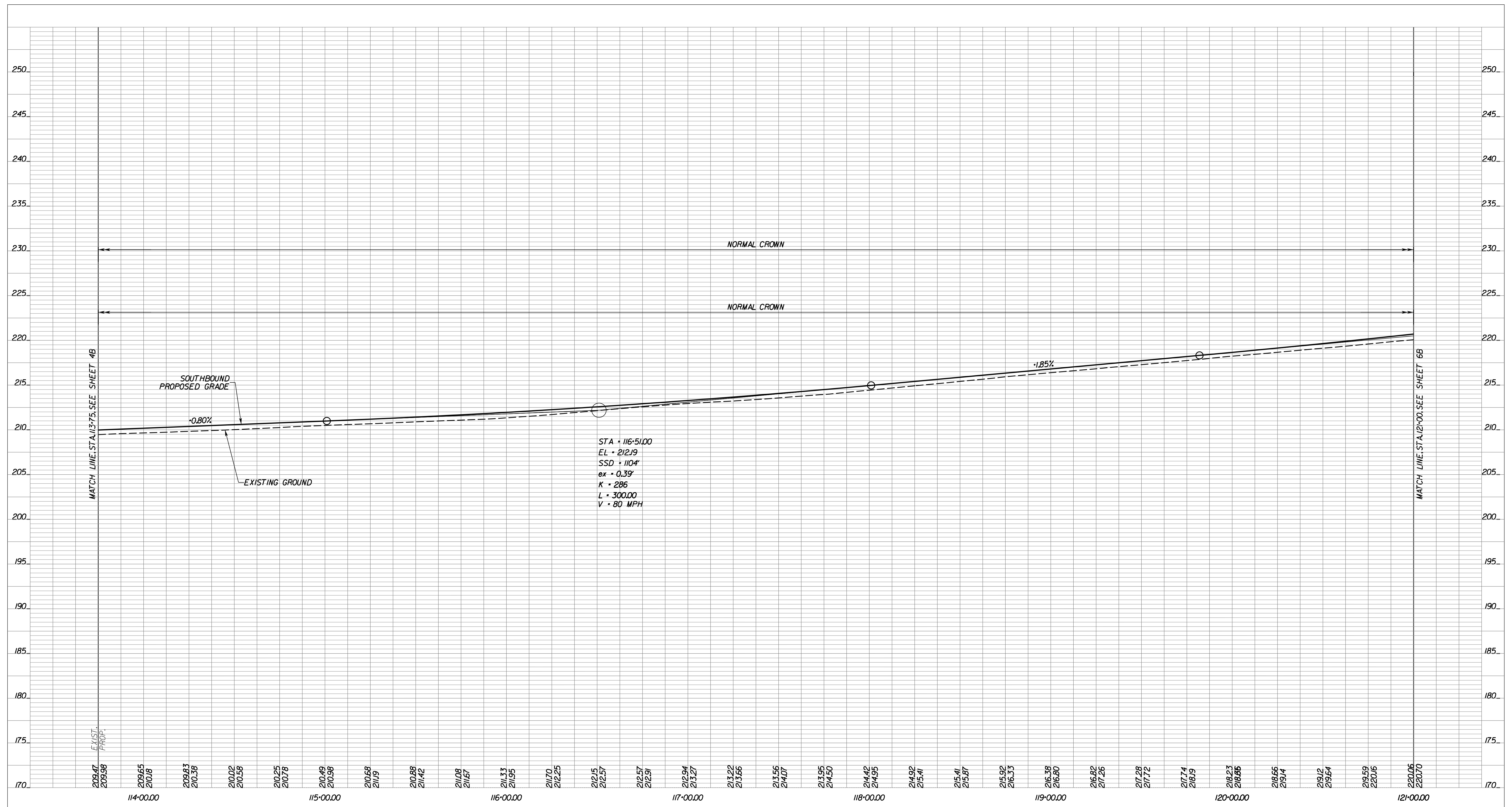
RFO PLANS  
For Information  
Only  
DATE: 3/20/2019

THESE PLANS ARE UNFINISHED  
AND UNAPPROVED AND ARE NOT  
TO BE USED FOR ANY TYPE  
OF CONSTRUCTION OR THE  
ACQUISITION OF RIGHT OF WAY.



EMERGENCY POLICE - FIRE - RESCUE 911 FAIRFAX COUNTY, VIRGINIA DEPARTMENT OF PUBLIC WORKS AND ENVIRONMENTAL SERVICES UTILITIES DESIGN & CONSTRUCTION DIVISION 12000 GOVERNMENT CENTER PARKWAY, SUITE 463 FAIRFAX, VA., 22035-0052				
OFFICE OF CAPITAL FACILITIES 703-324-5800				
RTE. 28 WIDENING PRINCE WILLIAM COUNTY LINE TO RTE. 29 ROADWAY PROFILE STA. 113+75 TO STA. 121+00 RTE. 28 NB				
CONTRACT NO. CN		PROJECT NO SHEET		
SCALE		DESIGNED BY: TW	SHEET	
HORIZ 1"=25'		DRAFTED BY: DB	5A	
VERT 1"=5'		CHECKED BY: SDF		
FUND #				
R				
E				
V				
I				
S				
I				
O				
N				
S	△#	DESCRIPTION	BY	APPROVED DATE





STA + 116+51.00  
 EL + 212.19  
 SSD + 110'  
 ex + 0.39'  
 K + 286  
 L + 300.00  
 V + 80 MPH

MATCH LINE STA 113+75 SEE SHEET 4B

MATCH LINE STA 121+00 SEE SHEET 6B

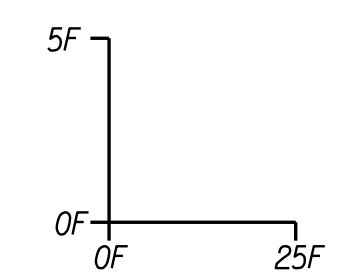
EXIST. PROP.

209.67 209.65 209.63 210.02 210.25 210.49 210.68 210.88 211.08 211.33 211.70 212.15 212.57 212.91 212.94 213.22 213.56 213.56 214.07 213.95 214.42 214.92 215.41 215.41 215.87 215.92 216.33 216.38 216.80 216.82 217.26 217.28 217.72 217.74 218.19 216.23 216.66 216.66 219.14 219.12 219.64 219.59 220.06 220.06 220.70

114+00.00 115+00.00 116+00.00 117+00.00 118+00.00 119+00.00 120+00.00 121+00.00

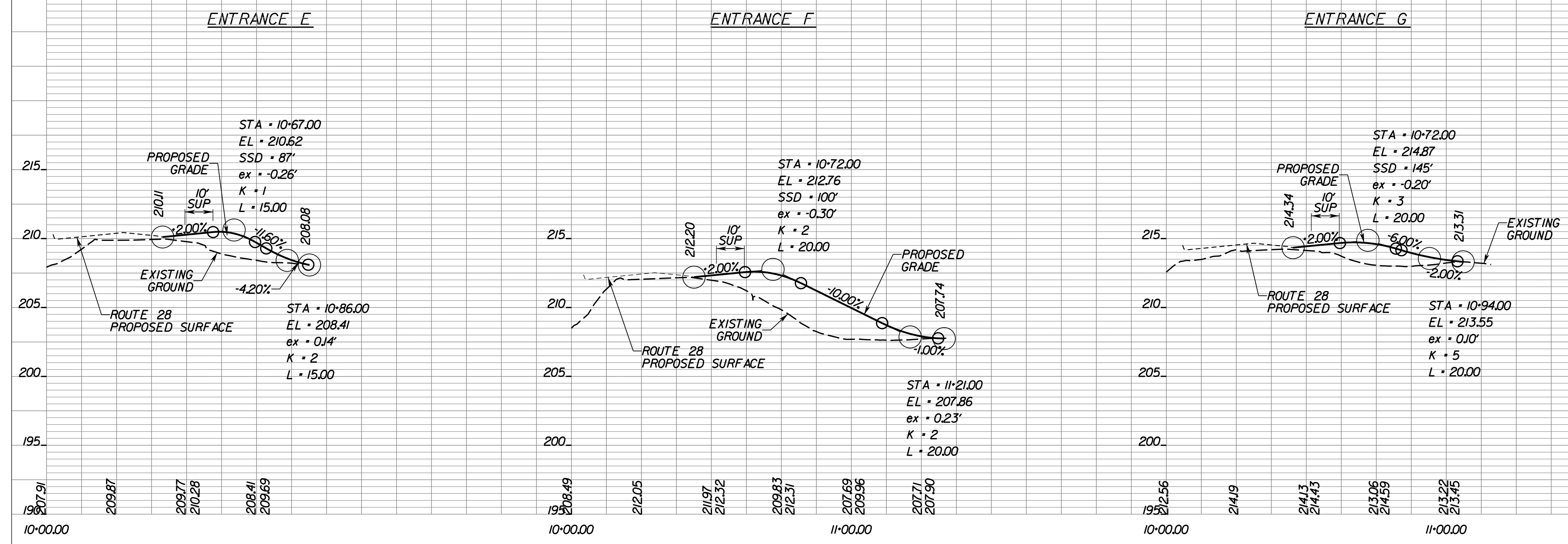
RFO PLANS  
 For Information  
 Only  
 DATE: 3/20/2019

THESE PLANS ARE UNFINISHED  
 AND UNAPPROVED AND ARE NOT  
 TO BE USED FOR ANY TYPE  
 OF CONSTRUCTION OR THE  
 ACQUISITION OF RIGHT OF WAY.



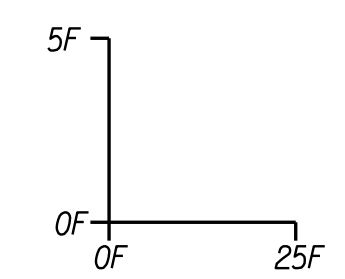
EMERGENCY POLICE - FIRE - RESCUE 911 FAIRFAX COUNTY, VIRGINIA DEPARTMENT OF PUBLIC WORKS AND ENVIRONMENTAL SERVICES UTILITIES DESIGN & CONSTRUCTION DIVISION 12000 GOVERNMENT CENTER PARKWAY, SUITE 463 FAIRFAX, VA., 22035-0052				
			OFFICE OF CAPITAL FACILITIES 703-324-5800	
			RTE. 28 WIDENING PRINCE WILLIAM COUNTY LINE TO RTE. 29 ROADWAY PROFILE STA. 113+75 TO STA. 121+00 RTE. 28 SB	
		CONTRACT NO. CN	PROJECT NO	SHEET
		SCALE	DESIGNED BY: TW	SHEET
		HORIZ 1"=25'	DRAFTED BY: DB	5B
		VERT 1"=5'	CHECKED BY: SDF	
FUND #				

R				
E				
V				
I				
S				
I				
O				
N				
S	△#	DESCRIPTION	BY	APPROVED DATE

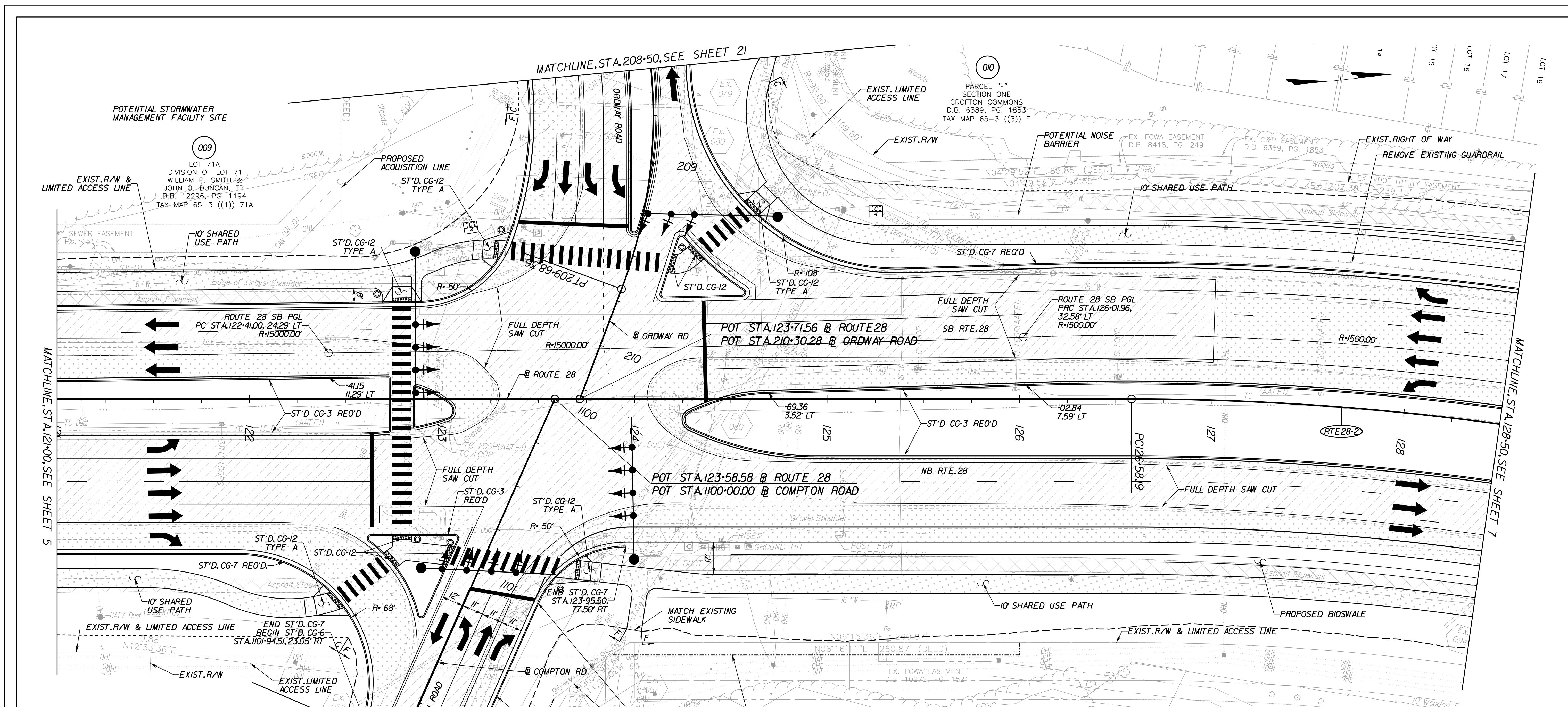


RFO PLANS  
For Information  
Only  
DATE: 3/20/2019

THESE PLANS ARE UNFINISHED  
AND UNAPPROVED AND ARE NOT  
TO BE USED FOR ANY TYPE  
OF CONSTRUCTION OR THE  
ACQUISITION OF RIGHT OF WAY.



EMERGENCY POLICE - FIRE - RESCUE 911 FAIRFAX COUNTY, VIRGINIA DEPARTMENT OF PUBLIC WORKS AND ENVIRONMENTAL SERVICES UTILITIES DESIGN & CONSTRUCTION DIVISION 12000 GOVERNMENT CENTER PARKWAY, SUITE 463 FAIRFAX, VA., 22035-0052				
OFFICE OF CAPITAL FACILITIES 703-324-5800				
RTE. 28 WIDENING PRINCE WILLIAM COUNTY LINE TO RTE. 29 ROADWAY PROFILE ENTRANCES E-G				
CONTRACT NO. CN		PROJECT NO		SHEET
SCALE		DESIGNED BY: TW		SHEET
HORIZ 1"=25'		DRAFTED BY: DB		5C
VERT 1"=5'		CHECKED BY: SDF		
FUND #				
R				
E				
V				
I				
S				
I				
O				
N				
S	△#	DESCRIPTION	BY	APPROVED DATE



- UTILITY OWNERS**
- VERIZON BUSINESS (VZB)  
2379A SUNRISE VALLEY DRIVE  
RESTON, VA 20191  
DAVE FISHER  
(703) 391-5782
  - VERIZON VIRGINIA (VZN)  
502 E. PIEDMONT STREET  
CULPEPER, VA 22701  
LENWOOD H. TURNER  
(540) 829-2640
  - FIBERLIGHT (FBL)  
950 HERNDON PARKWAY, SUITE 250  
HERNDON, VA 20170  
WAYNE HATHCOX  
(571) 323-7666
  - LEVEL 3 COMMUNICATIONS, LLC  
1755 OLD MEADOW RD.  
MCLEAN, VA 22102  
JODY WILLIAMS  
(703) 762-0163
  - FAIRFAX COUNTY WATER AUTHORITY  
8560 ARLINGTON BOULEVARD  
MERRIFIELD, VA 22116  
CALIXTO PEREZ  
(703) 289-6346
  - COMCAST  
324 WEST MAIN STREET  
CHARLOTTESVILLE, VA 22903  
PAUL GUM  
(434) 951-3761
  - COX COMMUNICATIONS  
3080 CENTREVILLE ROAD  
HERNDON, VA 20171  
CHARLEY HAYS  
(703) 480-7835
  - WGL  
6801 INDUSTRIAL ROAD  
SPRINGFIELD, VA 22151  
WILLIAM ALLEN MAZZOLI  
(703) 750-5184
  - NOVEC  
5399 WELLINGTON ROAD  
GAINESVILLE, VA 22065  
TAMINDER S. CHAWLA  
(703) 754-6771
  - FAIRFAX COUNTY LINE MAINTENANCE  
6000 FRED'S OAK ROAD  
BURKE, VA 22015  
MAGDALENA SPRINGER  
(703) 239-8458

**LEGEND**

	NEW PAVEMENT		DENOTES CONSTRUCTION LIMITS IN CUTS		TRAFFIC SIGNAL POLE
	MILL & OVERLAY PAVEMENT		DENOTES CONSTRUCTION LIMITS IN FILLS		PEDESTRIAN SIGNAL POLE
	DEMOLITION OF PAVEMENT		PROPOSED RIGHT OF WAY		
	CONCRETE PAVEMENT		PROPOSED CONSTRUCTION EASEMENT		
	AGGREGATE				

**RFO PLANS**  
For Information Only  
DATE: 3/20/2019

THESE PLANS ARE UNFINISHED AND UNAPPROVED AND ARE NOT TO BE USED FOR ANY TYPE OF CONSTRUCTION OR THE ACQUISITION OF RIGHT OF WAY.

**REFERENCES**  
(PROFILES, DETAIL & DRAINAGE DESCRIPTION SHEETS, ETC.)

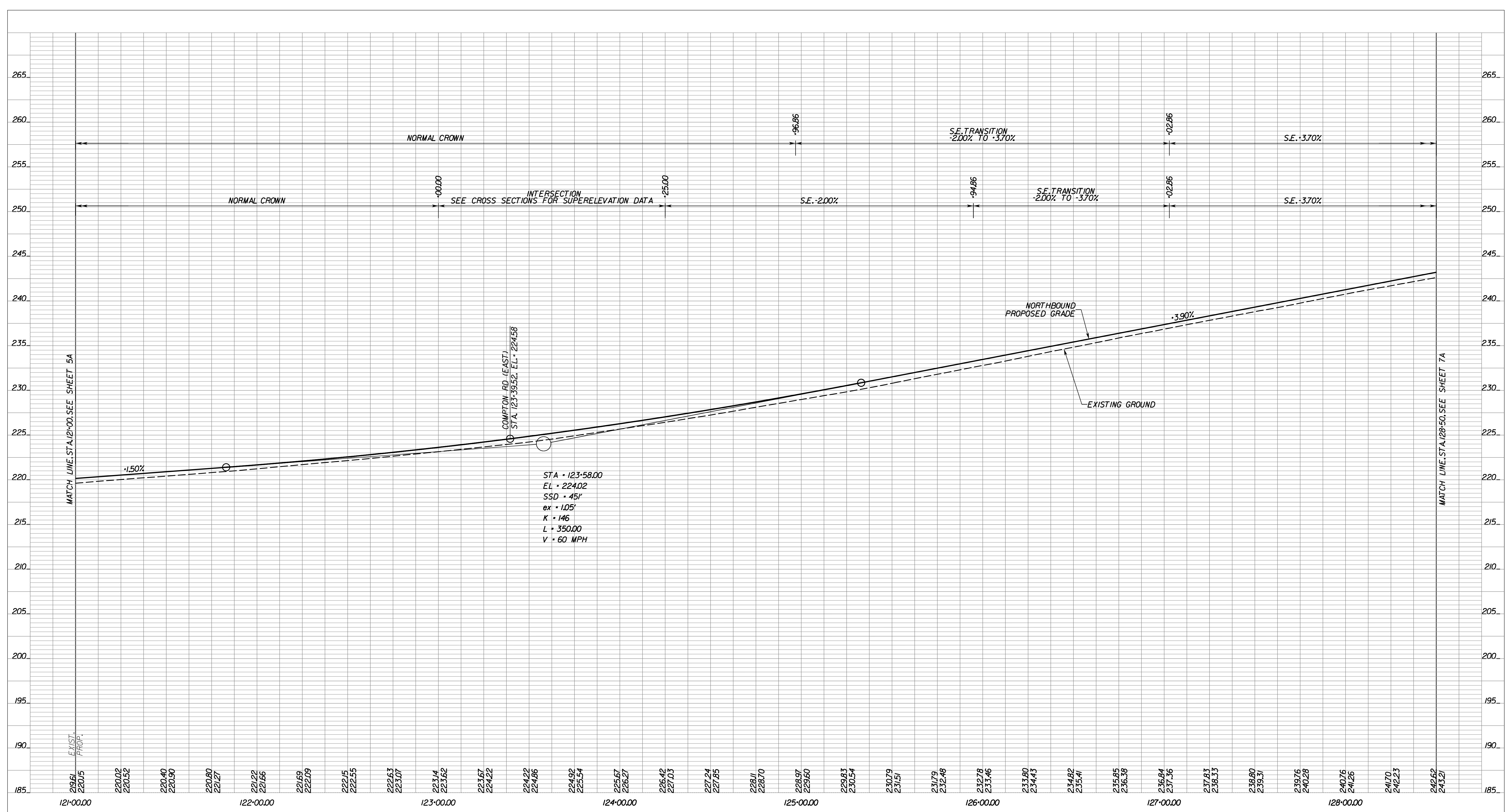
PROFILE	6A, 6B, 6C & 6D
TYPICAL SECTIONS	2A(1) - 2A(8)



**EMERGENCY POLICE - FIRE - RESCUE 911**  
**FAIRFAX COUNTY, VIRGINIA**  
DEPARTMENT OF PUBLIC WORKS AND ENVIRONMENTAL SERVICES  
UTILITIES DESIGN & CONSTRUCTION DIVISION  
12000 GOVERNMENT CENTER PARKWAY, SUITE 463 FAIRFAX, VA., 22035-0052

OFFICE OF CAPITAL FACILITIES 703-324-5800			
ROUTE 28 WIDENING PRINCE WILLIAM CO. LINE TO ROUTE 29 ROADWAY PLAN STA. 121+00 TO STA. 128+50			
CONTRACT NO.		PROJECT NO.	
SCALE	DESIGNED BY: TW	DRAFTED BY: DB	SHEET 6
	CHECKED BY: SDF		
FUND #			

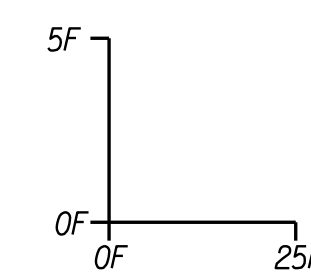




STA • 123+58.00  
 EL • 224.02  
 SSD • 451'  
 ex • 1.05'  
 K • 146  
 L • 350.00  
 V • 60 MPH

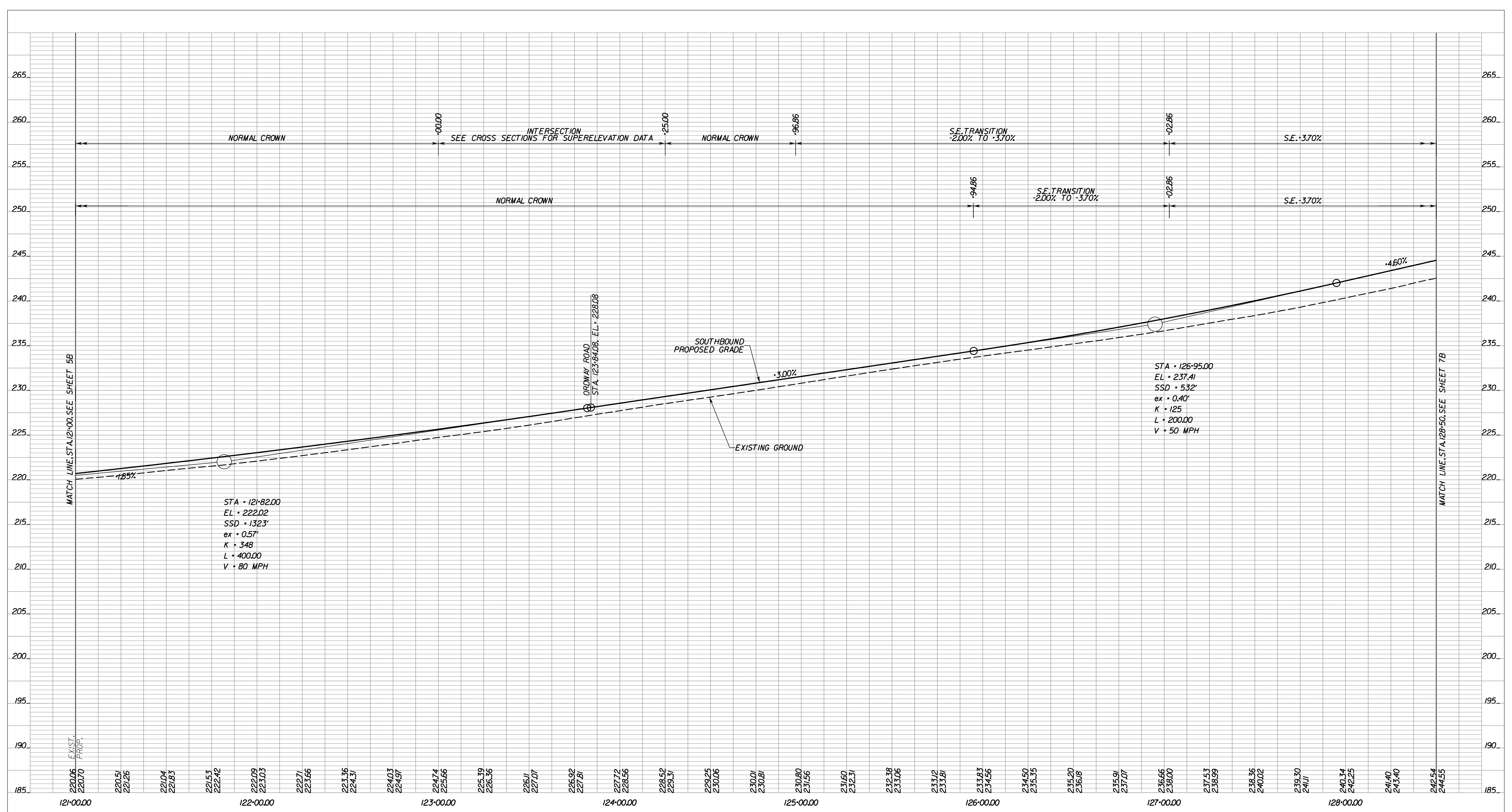
RFO PLANS  
 For Information  
 Only  
 DATE: 3/20/2019

THESE PLANS ARE UNFINISHED  
 AND UNAPPROVED AND ARE NOT  
 TO BE USED FOR ANY TYPE  
 OF CONSTRUCTION OR THE  
 ACQUISITION OF RIGHT OF WAY.



EMERGENCY POLICE - FIRE - RESCUE 911 FAIRFAX COUNTY, VIRGINIA DEPARTMENT OF PUBLIC WORKS AND ENVIRONMENTAL SERVICES UTILITIES DESIGN & CONSTRUCTION DIVISION 12000 GOVERNMENT CENTER PARKWAY, SUITE 463 FAIRFAX, VA., 22035-0052				
OFFICE OF CAPITAL FACILITIES 703-324-5800				
RTE. 28 WIDENING PRINCE WILLIAM COUNTY LINE TO RTE. 29 ROADWAY PROFILE STA. 121+00 TO STA. 128+50 RTE. 28 NB				
CONTRACT NO. CN		PROJECT NO SHEET		
SCALE	DESIGNED BY: TW	SHEET		
HORIZ 1"=25'	DRAFTED BY: DB	6A		
VERT 1"=5'	CHECKED BY: SDF			
FUND #				

R	E	V	I	S	I	O	N	S
△#	DESCRIPTION	BY	APPROVED	DATE				



EXIST. PROP.

STA + 121+82.00  
EL + 222.02  
SSD + 1323'  
ex + 0.57'  
K + 348  
L + 400.00  
V + 80 MPH

OROWAY ROAD  
STA. 123+84.08, EL. 228.08

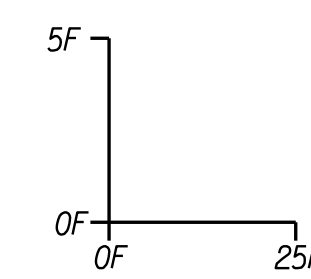
SOUTHBOUND PROPOSED GRADE

EXISTING GROUND

STA + 126+95.00  
EL + 237.41  
SSD + 532'  
ex + 0.40'  
K + 125  
L + 200.00  
V + 50 MPH

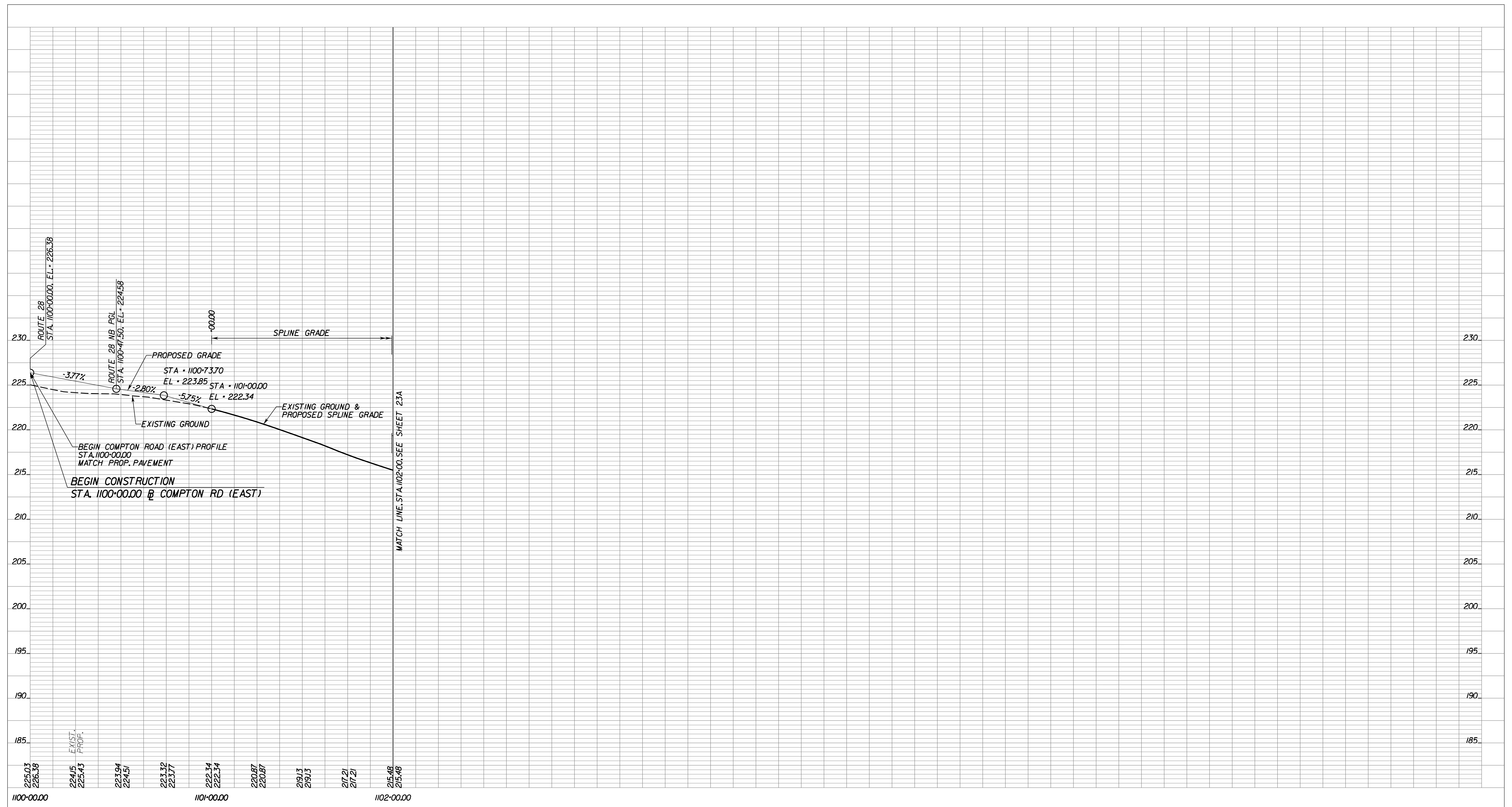
RFO PLANS  
For Information  
Only  
DATE: 3/20/2019

THESE PLANS ARE UNFINISHED  
AND UNAPPROVED AND ARE NOT  
TO BE USED FOR ANY TYPE  
OF CONSTRUCTION OR THE  
ACQUISITION OF RIGHT OF WAY.



EMERGENCY POLICE - FIRE - RESCUE 911				
FAIRFAX COUNTY, VIRGINIA				
DEPARTMENT OF PUBLIC WORKS AND ENVIRONMENTAL SERVICES				
UTILITIES DESIGN & CONSTRUCTION DIVISION				
12000 GOVERNMENT CENTER PARKWAY, SUITE 463 FAIRFAX, VA., 22035-0052				
OFFICE OF CAPITAL FACILITIES 703-324-5800			RTE. 28 WIDENING PRINCE WILLIAM COUNTY LINE TO RTE. 29 ROADWAY PROFILE STA. 121+00 TO STA. 128+50 RTE. 28 SB	
CONTRACT NO. CN		PROJECT NO SHEET		
SCALE	DESIGNED BY: TW	SHEET		
HORIZ 1"=25'	DRAFTED BY: DB	6B		
VERT 1"=5'	CHECKED BY: SDF			
FUND #				

R	E	V	I	S	I	O	N	S
△#	DESCRIPTION	BY	APPROVED	DATE				

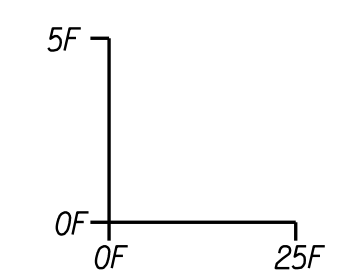


225.03  
226.38  
224.15  
225.43  
223.94  
224.51  
223.32  
223.77  
222.34  
222.34  
220.87  
220.87  
219.13  
219.13  
217.21  
217.21  
215.48  
215.48

1100+00.00 1101+00.00 1102+00.00

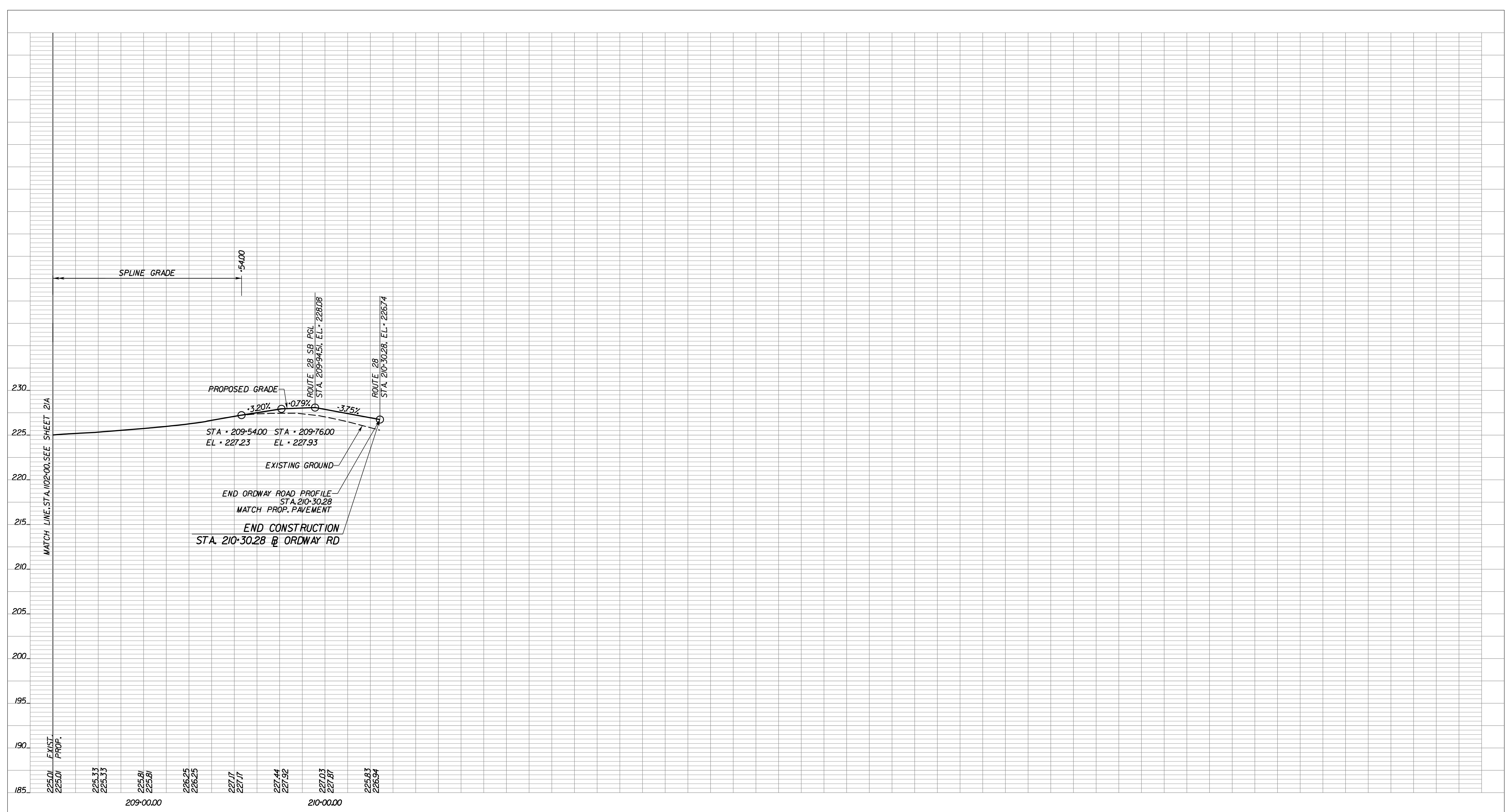
RFO PLANS  
For Information  
Only  
DATE: 3/20/2019

THESE PLANS ARE UNFINISHED  
AND UNAPPROVED AND ARE NOT  
TO BE USED FOR ANY TYPE  
OF CONSTRUCTION OR THE  
ACQUISITION OF RIGHT OF WAY.



EMERGENCY POLICE - FIRE - RESCUE 911				
FAIRFAX COUNTY, VIRGINIA				
DEPARTMENT OF PUBLIC WORKS AND ENVIRONMENTAL SERVICES				
UTILITIES DESIGN & CONSTRUCTION DIVISION				
12000 GOVERNMENT CENTER PARKWAY, SUITE 463 FAIRFAX, VA., 22035-0052				
OFFICE OF CAPITAL FACILITIES 703-324-5800			RTE. 28 WIDENING PRINCE WILLIAM COUNTY LINE TO RTE. 29 ROADWAY PROFILE STA. 1100+00 TO STA. 1102+00 COMPTON	
CONTRACT NO. CN		PROJECT NO		SHEET
SCALE HORIZ 1"=25' VERT 1"=5'		DESIGNED BY: TW DRAFTED BY: DB CHECKED BY: SDF		6C
FUND #				
R				
E				
V				
I				
S				
I				
O				
N				
S	△#	DESCRIPTION	BY	APPROVED DATE

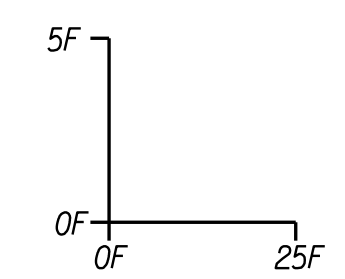




225.01	EXIST.	209+00.00
225.01	PROP.	209+00.00
225.33		209+00.00
225.33		209+00.00
225.81		209+00.00
225.81		209+00.00
226.25		209+00.00
226.25		209+00.00
227.17		209+00.00
227.17		209+00.00
227.44		209+00.00
227.92		209+00.00
227.03		210+00.00
227.87		210+00.00
225.83		210+00.00
226.94		210+00.00

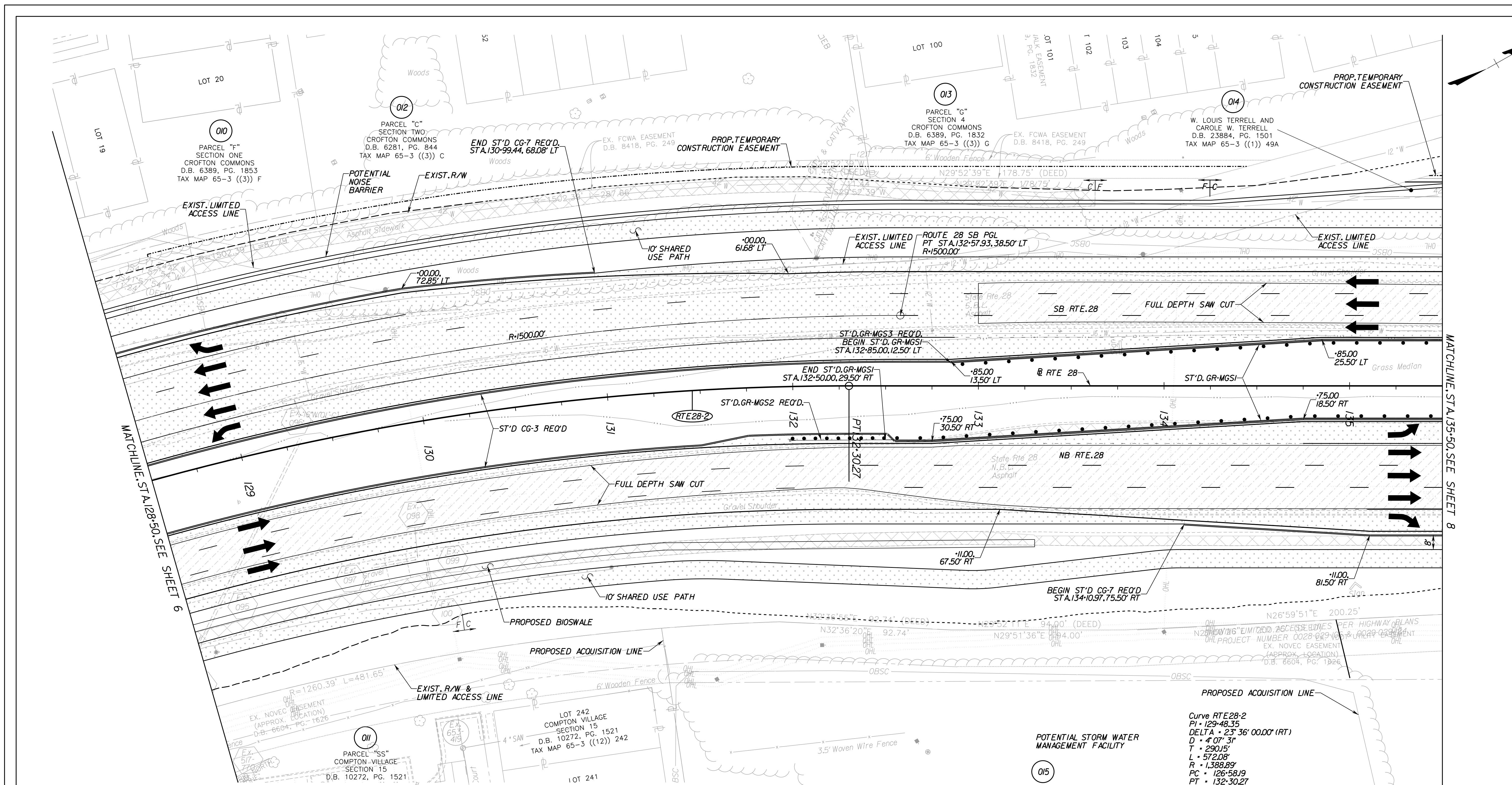
RFO PLANS  
For Information  
Only  
DATE: 3/20/2019

THESE PLANS ARE UNFINISHED  
AND UNAPPROVED AND ARE NOT  
TO BE USED FOR ANY TYPE  
OF CONSTRUCTION OR THE  
ACQUISITION OF RIGHT OF WAY.



EMERGENCY POLICE - FIRE - RESCUE 911				
FAIRFAX COUNTY, VIRGINIA				
DEPARTMENT OF PUBLIC WORKS AND ENVIRONMENTAL SERVICES				
UTILITIES DESIGN & CONSTRUCTION DIVISION				
12000 GOVERNMENT CENTER PARKWAY, SUITE 463 FAIRFAX, VA., 22035-0052				
OFFICE OF CAPITAL FACILITIES 703-324-5800			RTE. 28 WIDENING PRINCE WILLIAM COUNTY LINE TO RTE. 29 ROADWAY PROFILE STA. 208+50 TO STA. 210+30 ORDWAY	
CONTRACT NO. CN		PROJECT NO		SHEET
SCALE		DESIGNED BY: TW		SHEET
HORIZ 1"=25'		DRAFTED BY: DB		6D
VERT 1"=5'		CHECKED BY: SDF		
FUND #				

R				
E				
V				
I				
S				
I				
O				
N				
S	△#	DESCRIPTION	BY	APPROVED DATE



MATCHLINE STA. 128+50. SEE SHEET 6

MATCHLINE STA. 135+50. SEE SHEET 8

**UTILITY OWNERS**

- |  |   |  |   |   |
|--|---|--|---|---|
| <p>VERIZON BUSINESS (VZB)<br/>2379A SUNRISE VALLEY DRIVE<br/>RESTON, VA 20191<br/>DAVE FISHER<br/>(703) 391-5782</p>     | <p>FIBERLIGHT (FBL)<br/>950 HERNDON PARKWAY, SUITE 250<br/>HERNDON, VA 20170<br/>WAYNE HATHCOX<br/>(571) 323-7666</p> | <p>FAIRFAX COUNTY WATER AUTHORITY<br/>8560 ARLINGTON BOULEVARD<br/>MERRIFIELD, VA 22116<br/>CALIXTO PEREZ<br/>(703) 289-6346</p> | <p>COX COMMUNICATIONS<br/>3080 CENTREVILLE ROAD<br/>HERNDON, VA 20171<br/>CHARLEY HAYS<br/>(703) 480-7835</p> | <p>NOVEC<br/>5399 WELLINGTON ROAD<br/>GAINESVILLE, VA 22065<br/>TAMINDER S. CHAWLA<br/>(703) 754-6771</p>                     |
| <p>VERIZON VIRGINIA (VZN)<br/>502 E. PIEDMONT STREET<br/>CULPEPER, VA 22701<br/>LENWOOD H. TURNER<br/>(540) 829-2640</p> | <p>LEVEL 3 COMMUNICATIONS, LLC<br/>1755 OLD MEADOW RD.<br/>MCLEAN, VA 22102<br/>JODY WILLIAMS<br/>(703) 762-0163</p>  | <p>COMCAST<br/>324 WEST MAIN STREET<br/>CHARLOTTESVILLE, VA 22903<br/>PAUL GUM<br/>(434) 951-3761</p>                            | <p>WGL<br/>6801 INDUSTRIAL ROAD<br/>SPRINGFIELD, VA 22151<br/>WILLIAM ALLEN MAZZOLI<br/>(703) 750-5184</p>    | <p>FAIRFAX COUNTY LINE MAINTENANCE<br/>6000 FRED'S OAK ROAD<br/>BURKE, VA 22015<br/>MAGDALENA SPRINGER<br/>(703) 239-8458</p> |

**LEGEND**

- |  |                         |  |                                      |
|--|-------------------------|--|--------------------------------------|
|  | NEW PAVEMENT            |  | DENOTES CONSTRUCTION LIMITS IN CUTS  |
|  | MILL & OVERLAY PAVEMENT |  | DENOTES CONSTRUCTION LIMITS IN FILLS |
|  | DEMOLITION OF PAVEMENT  |  | PROPOSED RIGHT OF WAY                |
|  | CONCRETE PAVEMENT       |  | PROPOSED CONSTRUCTION EASEMENT       |
|  | AGGREGATE               |  |                                      |

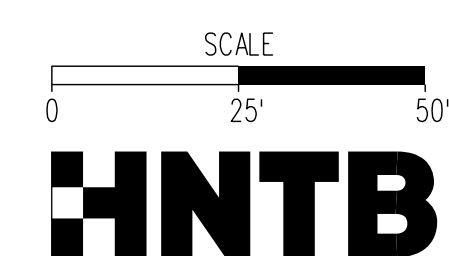
**RFO PLANS**  
For Information Only  
DATE: 3/20/2019

THESE PLANS ARE UNFINISHED AND UNAPPROVED AND ARE NOT TO BE USED FOR ANY TYPE OF CONSTRUCTION OR THE ACQUISITION OF RIGHT OF WAY.

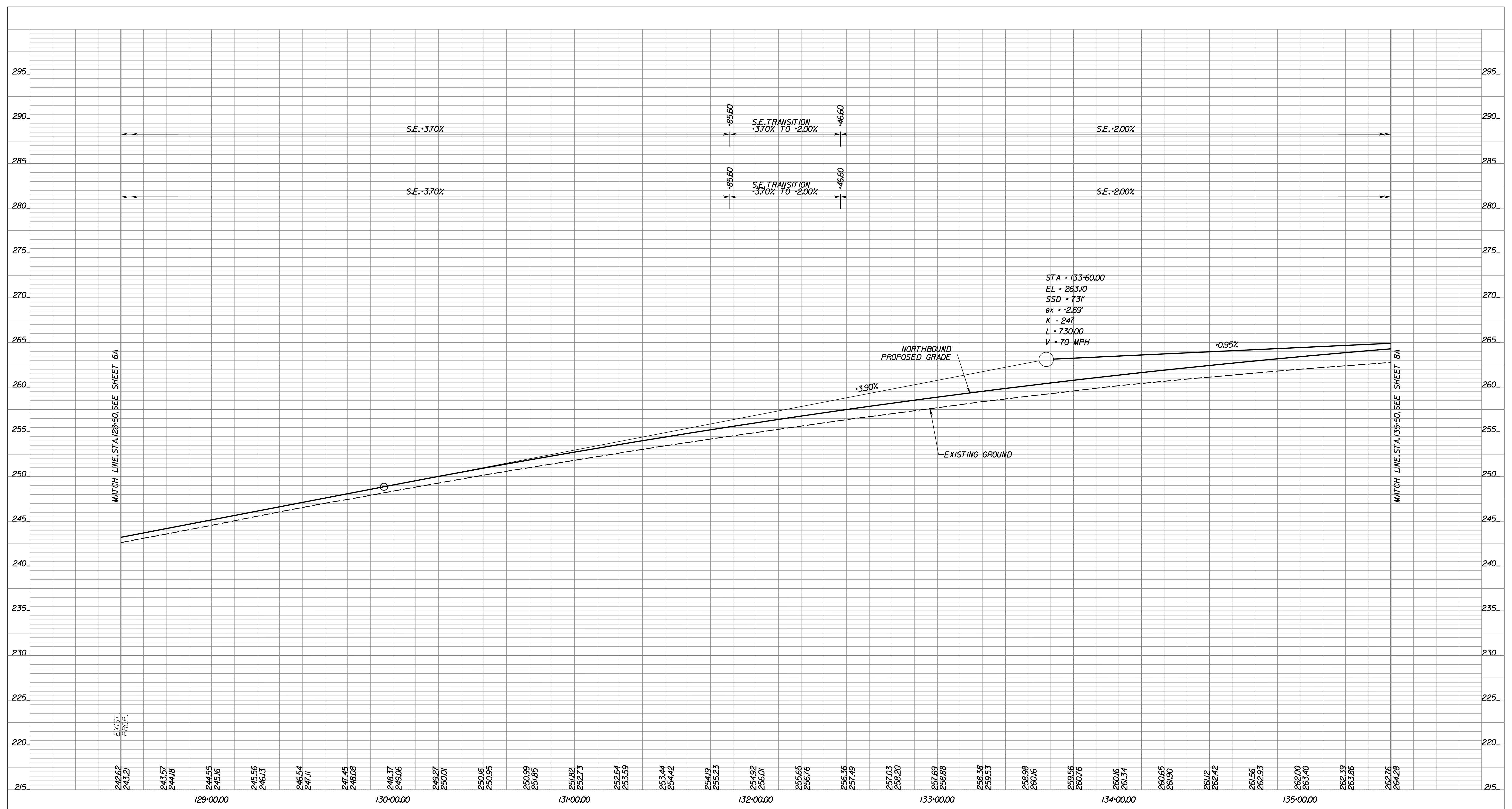
**REFERENCES**

(PROFILES, DETAIL & DRAINAGE DESCRIPTION SHEETS, ETC.)

PROFILE TYPICAL SECTIONS 7A & 7B 2A11 - 2A18



<b>EMERGENCY POLICE - FIRE - RESCUE 911</b>			
<b>FAIRFAX COUNTY, VIRGINIA</b>			
DEPARTMENT OF PUBLIC WORKS AND ENVIRONMENTAL SERVICES UTILITIES DESIGN & CONSTRUCTION DIVISION 12000 GOVERNMENT CENTER PARKWAY, SUITE 463 FAIRFAX, VA., 22035-0052			
OFFICE OF CAPITAL FACILITIES 703-324-5800		ROUTE 28 WIDENING PRINCE WILLIAM CO. LINE TO ROUTE 29 ROADWAY PLAN STA. 128+50.00 TO STA. 1354+50.00	
CONTRACT NO.		PROJECT NO.	
SCALE	DESIGNED BY: TW	DRAFTED BY: DB	SHEET 7
	CHECKED BY: SDF		
FUND #			



MATCH LINE STA. 128+50 SEE SHEET 6A

MATCH LINE STA. 135+50 SEE SHEET 8A

STA + 133+60.00  
 EL + 263.10  
 SSD + 731'  
 ex + 2.69'  
 K + 247  
 L + 730.00  
 V + 70 MPH

NORTHBOUND  
 PROPOSED GRADE

EXISTING GROUND

EXIST.  
 PROP.

129+00.00

130+00.00

131+00.00

132+00.00

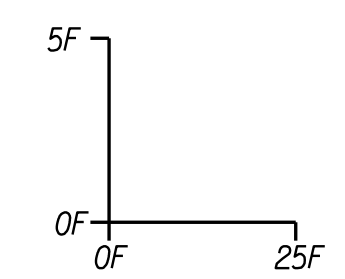
133+00.00

134+00.00

135+00.00

RFO PLANS  
 For Information  
 Only  
 DATE: 3/20/2019

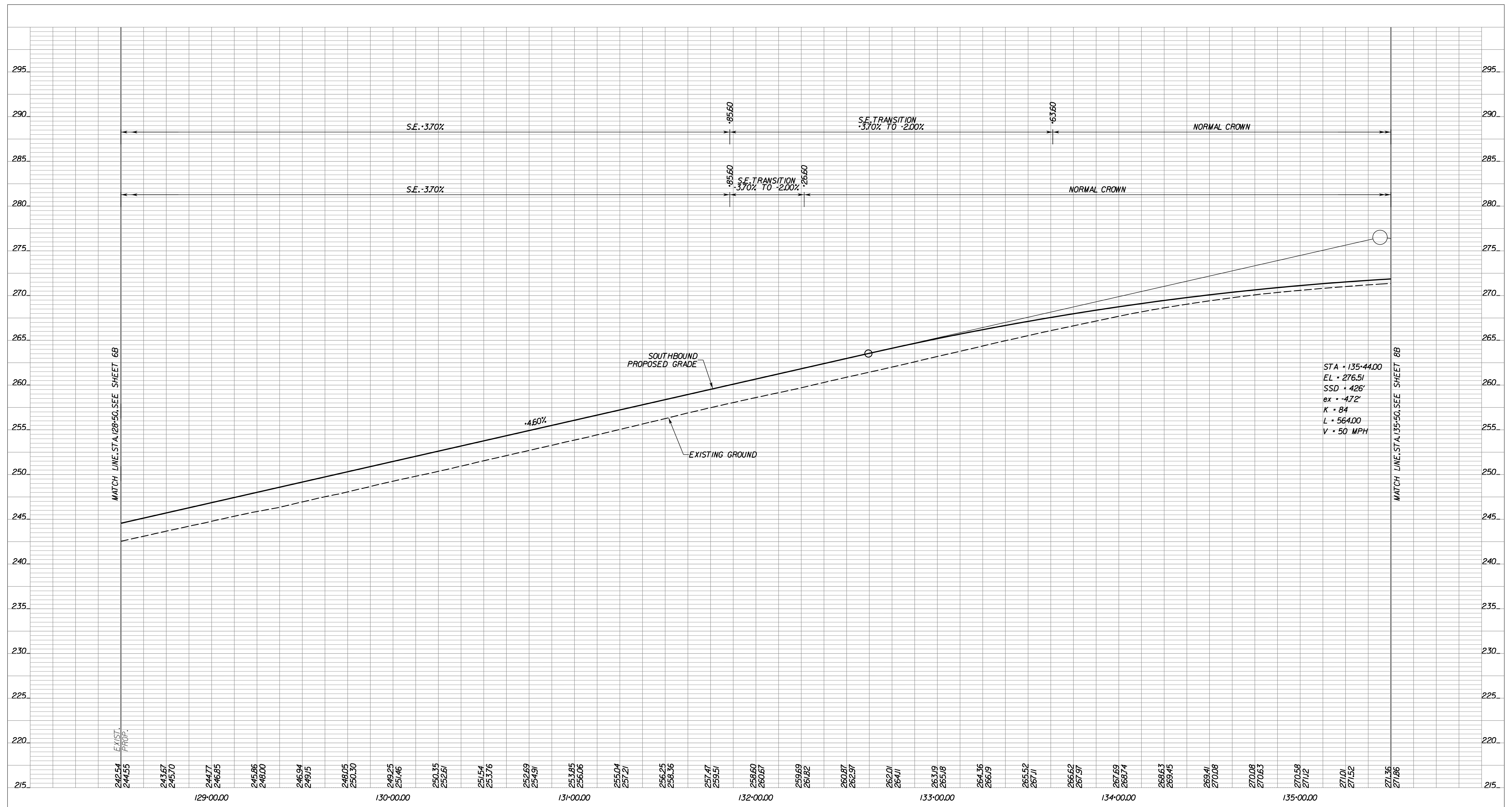
THESE PLANS ARE UNFINISHED  
 AND UNAPPROVED AND ARE NOT  
 TO BE USED FOR ANY TYPE  
 OF CONSTRUCTION OR THE  
 ACQUISITION OF RIGHT OF WAY.



EMERGENCY POLICE - FIRE - RESCUE 911			
FAIRFAX COUNTY, VIRGINIA			
DEPARTMENT OF PUBLIC WORKS AND ENVIRONMENTAL SERVICES			
UTILITIES DESIGN & CONSTRUCTION DIVISION			
12000 GOVERNMENT CENTER PARKWAY, SUITE 463 FAIRFAX, VA., 22035-0052			
OFFICE OF CAPITAL FACILITIES 703-324-5800			CONTRACT NO. CN
RTE. 28 WIDENING PRINCE WILLIAM COUNTY LINE TO RTE. 29 ROADWAY PROFILE STA. 128+50 TO STA. 135+50 RTE. 28 NB			PROJECT NO. SHEET
SCALE HORIZ 1"=25' VERT 1"=5'			DESIGNED BY: TW DRAFTED BY: DB CHECKED BY: SDF
SHEET 7A			FUND #

R	E	V	I	S	I	O	N	S
△#	DESCRIPTION	BY	APPROVED	DATE				





MATCH LINE STA 128+50 SEE SHEET 6B

MATCH LINE STA 135+50 SEE SHEET 8B

STA - 135+44.00  
 EL - 276.51  
 SSD - 426'  
 ex - 472'  
 K - 84  
 L - 564.00  
 V - 50 MPH

242.54 EXIST.  
244.55 PROP.

243.67 245.70 244.77 246.85 245.86 248.00 246.94 249.15 248.05 250.30 249.25 251.46 250.35 252.61 251.54 253.76 252.69 254.91 253.85 256.06 255.04 257.21 256.25 258.36 257.47 259.51 258.60 260.67 259.69 261.82 260.87 262.97 262.01 264.11 263.19 265.18 264.36 266.19 265.52 267.11 266.62 267.97 267.69 268.74 268.63 269.45 269.41 270.08 270.08 270.63 270.58 271.12 271.01 271.52 271.36 271.86

129+00.00

130+00.00

131+00.00

132+00.00

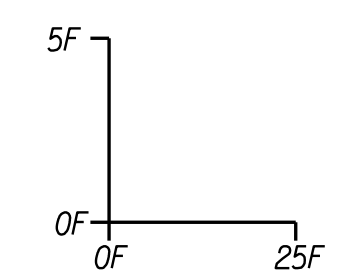
133+00.00

134+00.00

135+00.00

**RFO PLANS  
For Information  
Only**  
DATE: 3/20/2019

THESE PLANS ARE UNFINISHED  
AND UNAPPROVED AND ARE NOT  
TO BE USED FOR ANY TYPE  
OF CONSTRUCTION OR THE  
ACQUISITION OF RIGHT OF WAY.



EMERGENCY POLICE - FIRE - RESCUE 911 FAIRFAX COUNTY, VIRGINIA DEPARTMENT OF PUBLIC WORKS AND ENVIRONMENTAL SERVICES UTILITIES DESIGN & CONSTRUCTION DIVISION 12000 GOVERNMENT CENTER PARKWAY, SUITE 463 FAIRFAX, VA., 22035-0052			
OFFICE OF CAPITAL FACILITIES 703-324-5800		RTE. 28 WIDENING PRINCE WILLIAM COUNTY LINE TO RTE. 29 ROADWAY PROFILE STA. 128+50 TO STA. 135+50 RTE. 28 SB	
CONTRACT NO. CN		PROJECT NO. SHEET	
SCALE HORIZ 1"=25' VERT 1"=5'		DESIGNED BY: TW DRAFTED BY: DB CHECKED BY: SDF	
SHEET 7B		FUND #	
R	E	V	I
S	I	O	N
S	△#	DESCRIPTION	BY
S	APPROVED	DATE	

UTILITY OWNERS

VERIZON BUSINESS (VZB)  
2379A SUNRISE VALLEY DRIVE  
RESTON, VA 20191  
DAVE FISHER  
(703) 391-5782

FIBERLIGHT (FBL)  
950 HERNDON PARKWAY, SUITE 250  
HERNDON, VA 20170  
WAYNE HATHCOX  
(571) 323-7666

FAIRFAX COUNTY WATER AUTHORITY  
8560 ARLINGTON BOULEVARD  
MERRIFIELD, VA 22116  
CAJUNO PEREZ  
(703) 289-6346

COX COMMUNICATIONS  
3080 CENTREVILLE ROAD  
HERNDON, VA 20171  
CHARLEY HAYS  
(703) 480-7835

NOVEC  
5399 WELLINGTON ROAD  
GAINESVILLE, VA 22065  
TAMINDER S. CHAWLA  
(703) 754-6771

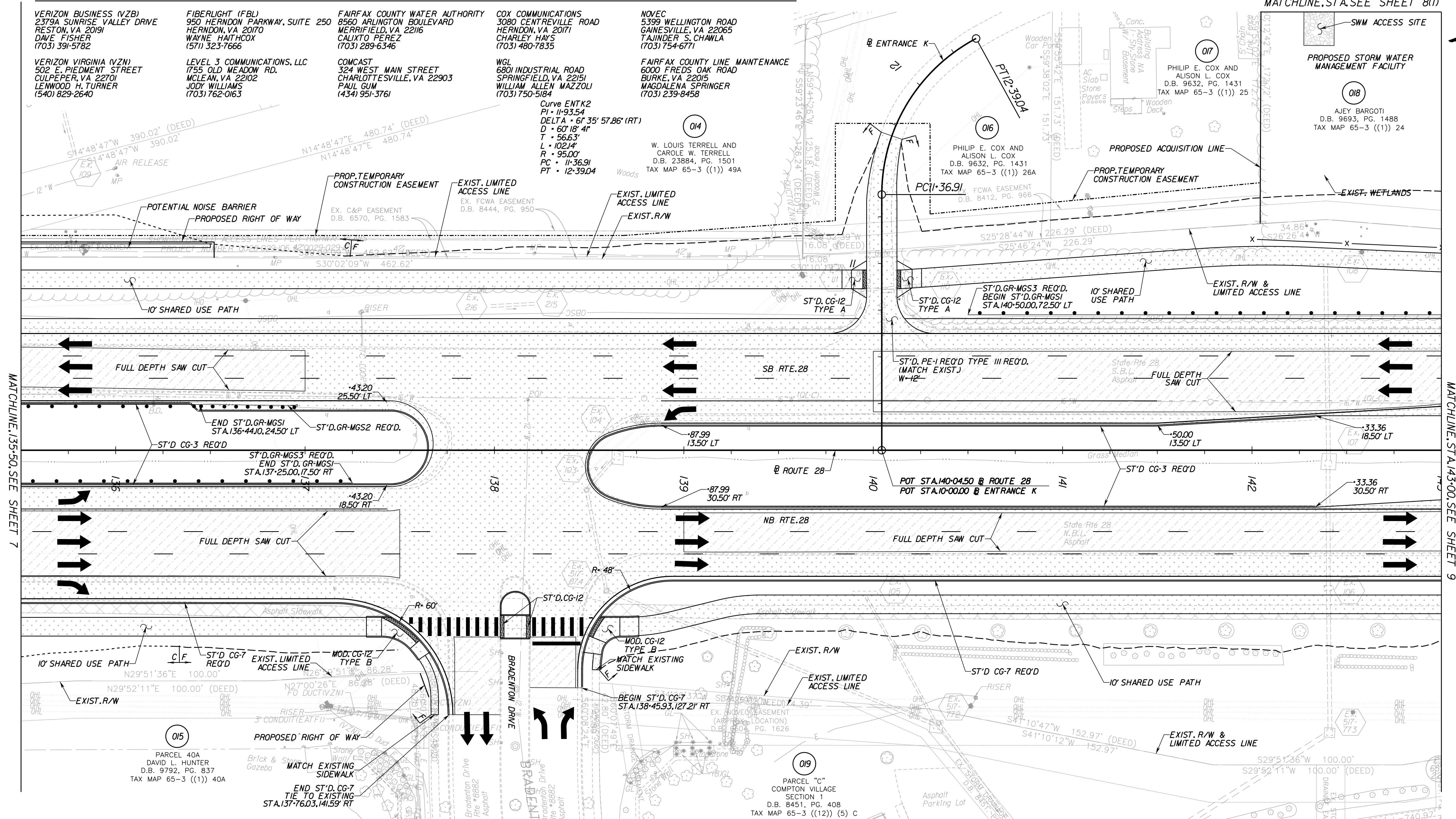
FAIRFAX COUNTY LINE MAINTENANCE  
6000 FRED'S OAK ROAD  
BURKE, VA 22015  
MAGDALENA SPRINGER  
(703) 239-8458

COMCAST  
324 WEST MAIN STREET  
CHARLOTTESVILLE, VA 22903  
PAUL GUM  
(434) 951-3761

WGL  
6801 INDUSTRIAL ROAD  
SPRINGFIELD, VA 22151  
WILLIAM ALLEN MAZZOLI  
(703) 750-5184

Curve ENT K2  
PI = 1193.54  
DELTA = 61°35'57.86" (RT)  
D = 60'18" 4R  
T = 56.63'  
L = 102.14'  
R = 95.00'  
PC = 11-36.91  
PT = 12-39.04

W. LOUIS TERRELL AND  
CAROLE W. TERRELL  
D.B. 23884, PG. 1501  
TAX MAP 65-3 ((1)) 49A



MATCHLINE, STA. 135+50, SEE SHEET 7

MATCHLINE, STA. 143+00, SEE SHEET 9

LEGEND

- NEW PAVEMENT
- MILL & OVERLAY PAVEMENT
- DEMOLITION OF PAVEMENT
- CONCRETE PAVEMENT
- AGGREGATE
- DENOTES CONSTRUCTION LIMITS IN CUTS
- DENOTES CONSTRUCTION LIMITS IN FILLS
- PROPOSED RIGHT OF WAY
- PROPOSED CONSTRUCTION EASEMENT

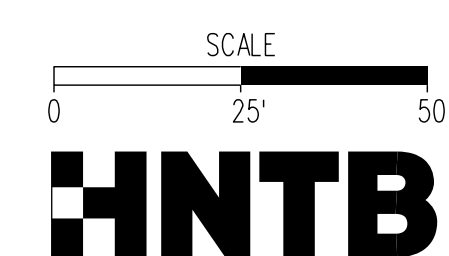
RFO PLANS  
For Information Only  
DATE: 3/20/2019

THESE PLANS ARE UNFINISHED AND UNAPPROVED AND ARE NOT TO BE USED FOR ANY TYPE OF CONSTRUCTION OR THE ACQUISITION OF RIGHT OF WAY.

REFERENCES

(PROFILES, DETAIL & DRAINAGE DESCRIPTION SHEETS, ETC.)

PROFILE 8A, 8B & 8C  
TYPICAL SECTIONS 2A11 - 2A81

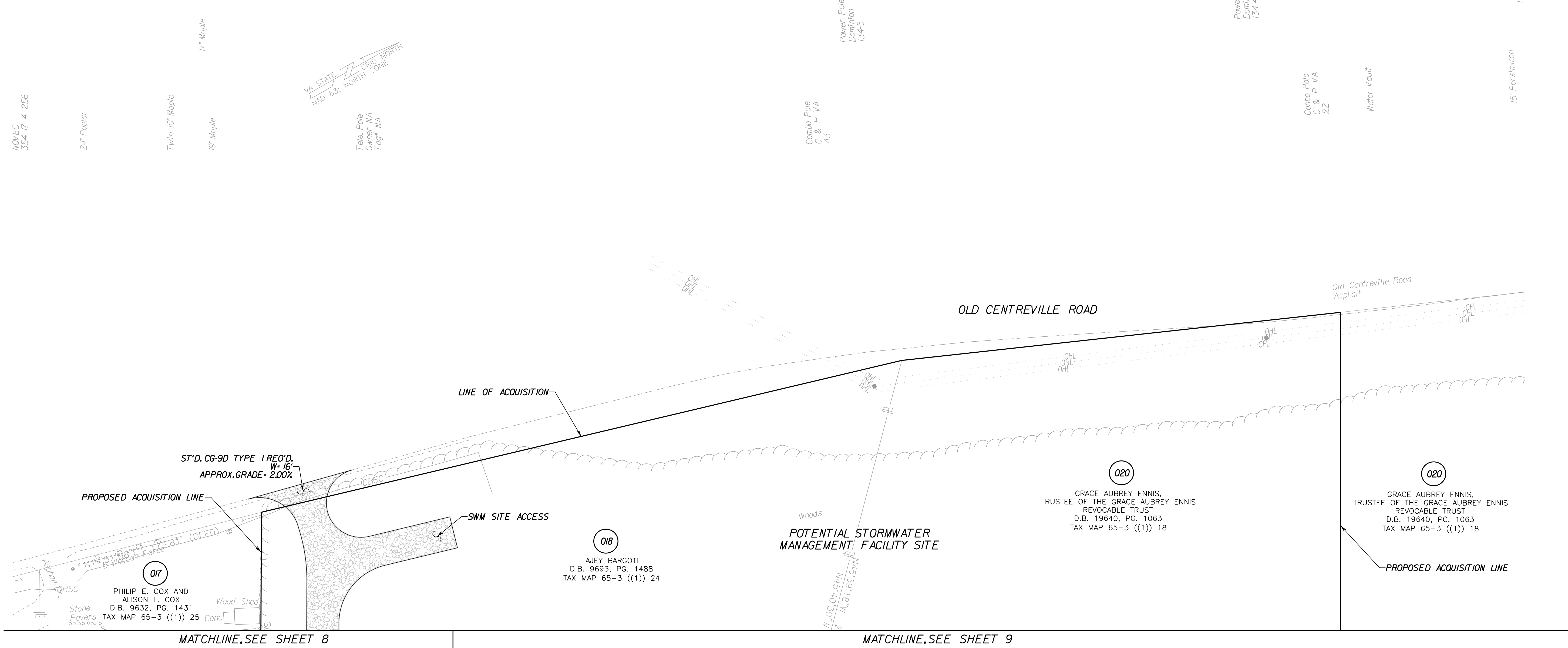
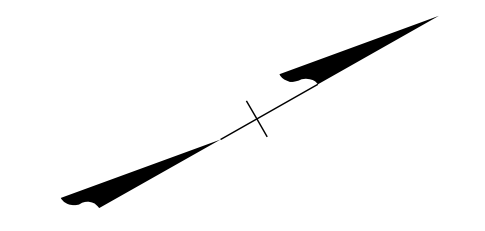


**EMERGENCY POLICE - FIRE - RESCUE 911**  
**FAIRFAX COUNTY, VIRGINIA**  
DEPARTMENT OF PUBLIC WORKS AND ENVIRONMENTAL SERVICES  
UTILITIES DESIGN & CONSTRUCTION DIVISION  
12000 GOVERNMENT CENTER PARKWAY, SUITE 463 FAIRFAX, VA., 22035-0052

OFFICE OF CAPITAL FACILITIES 703-324-5800	
ROUTE 28 WIDENING PRINCE WILLIAM CO. LINE TO ROUTE 29 ROADWAY PLAN STA. 135+50.00 TO STA. 143+00.00	
CONTRACT NO.	PROJECT NO.
SCALE	DESIGNED BY: TW DRAFTED BY: DB CHECKED BY: SDF
	SHEET 8
	FUND #

**UTILITY OWNERS**

<b>VERIZON BUSINESS (VZB)</b> 2379A SUNRISE VALLEY DRIVE RESTON, VA 20191 DAVE FISHER (703) 391-5782	<b>FIBERLIGHT (FBL)</b> 950 HERNDON PARKWAY, SUITE 250 HERNDON, VA 20170 WAYNE HAITHCOX (571) 323-7666	<b>FAIRFAX COUNTY WATER AUTHORITY</b> 8560 ARLINGTON BOULEVARD MERRIFIELD, VA 22116 CALIXTO PEREZ (703) 289-6346	<b>COX COMMUNICATIONS</b> 3080 CENTREVILLE ROAD HERNDON, VA 20171 CHARLEY HAYS (703) 480-7835	<b>NOVEC</b> 5399 WELLINGTON ROAD GAINESVILLE, VA 22065 TANINDER S. CHAWLA (703) 754-6771
<b>VERIZON VIRGINIA (VZN)</b> 502 E. PIEDMONT STREET CULPEPER, VA 22701 LEWIS H. TURNER (540) 829-2640	<b>LEVEL 3 COMMUNICATIONS, LLC</b> 1755 OLD MEADOW RD. MCLEAN, VA 22102 JODY WILLIAMS (703) 762-0163	<b>COMCAST</b> 324 WEST MAIN STREET CHARLOTTESVILLE, VA 22903 PAUL GUM (434) 951-3761	<b>WGL</b> 6801 INDUSTRIAL ROAD SPRINGFIELD, VA 22151 WILLIAM ALLEN MAZZOLI (703) 750-5184	<b>FAIRFAX COUNTY LINE MAINTENANCE</b> 6000 FRED'S OAK ROAD BURKE, VA 22015 MAGDALENA SPRINGER (703) 239-8458



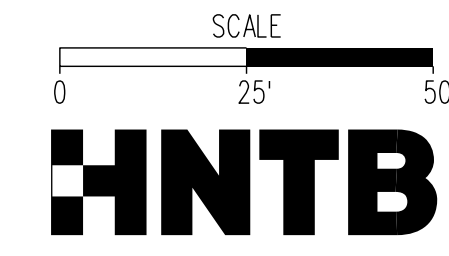
**LEGEND**

	AGGREGATE
	DENOTES CONSTRUCTION LIMITS IN CUTS
	DENOTES CONSTRUCTION LIMITS IN FILLS
	PROPOSED RIGHT OF WAY
	PROPOSED CONSTRUCTION EASEMENT

**RFO PLANS**  
For Information Only  
**DATE: 3/20/2019**

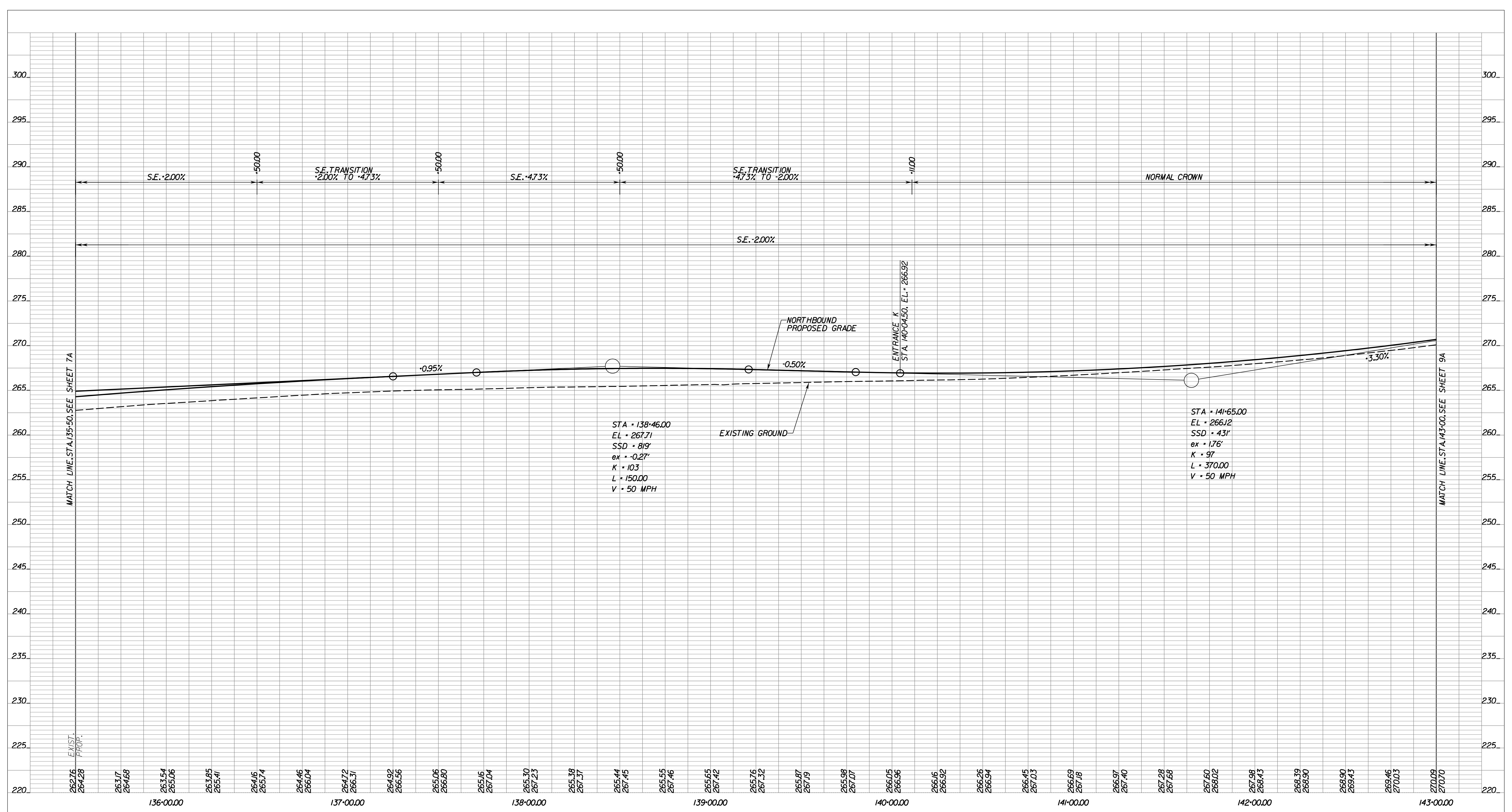
**REFERENCES**  
(PROFILES, DETAIL & DRAINAGE DESCRIPTION SHEETS, ETC.)

THESE PLANS ARE UNFINISHED AND UNAPPROVED AND ARE NOT TO BE USED FOR ANY TYPE OF CONSTRUCTION OR THE ACQUISITION OF RIGHT OF WAY.



<b>EMERGENCY POLICE - FIRE - RESCUE 911</b>				
<b>FAIRFAX COUNTY, VIRGINIA</b>				
<b>DEPARTMENT OF PUBLIC WORKS AND ENVIRONMENTAL SERVICES</b>				
<b>UTILITIES DESIGN &amp; CONSTRUCTION DIVISION</b>				
<b>12000 GOVERNMENT CENTER PARKWAY, SUITE 463 FAIRFAX, VA., 22035-0052</b>				
<b>OFFICE OF CAPITAL FACILITIES</b> 703-324-5800				
<b>ROUTE 28 WIDENING</b> <b>PRINCE WILLIAM CO. LINE TO ROUTE 29</b> <b>ROADWAY PLAN</b>				
<b>CONTRACT NO.</b>		<b>PROJECT NO.</b>		
SCALE	DESIGNED BY: TW	DRAFTED BY: DB	CHECKED BY: SDF	SHEET 8(1)
<b>FUND #</b>				





MATCH LINE STA. 135+50.00 SEE SHEET 7A

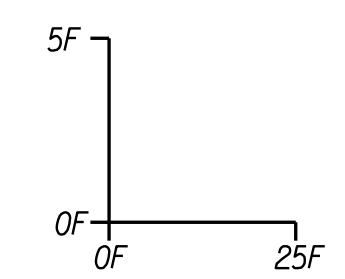
MATCH LINE STA. 143+00.00 SEE SHEET 9A

STA • 138+46.00  
EL • 267.71  
SSD • 819'  
ex • -0.27"  
K • 103  
L • 150.00  
V • 50 MPH

STA • 141+65.00  
EL • 266.12  
SSD • 431'  
ex • 1.76"  
K • 97  
L • 370.00  
V • 50 MPH

**RFO PLANS**  
For Information  
Only  
DATE: 3/20/2019

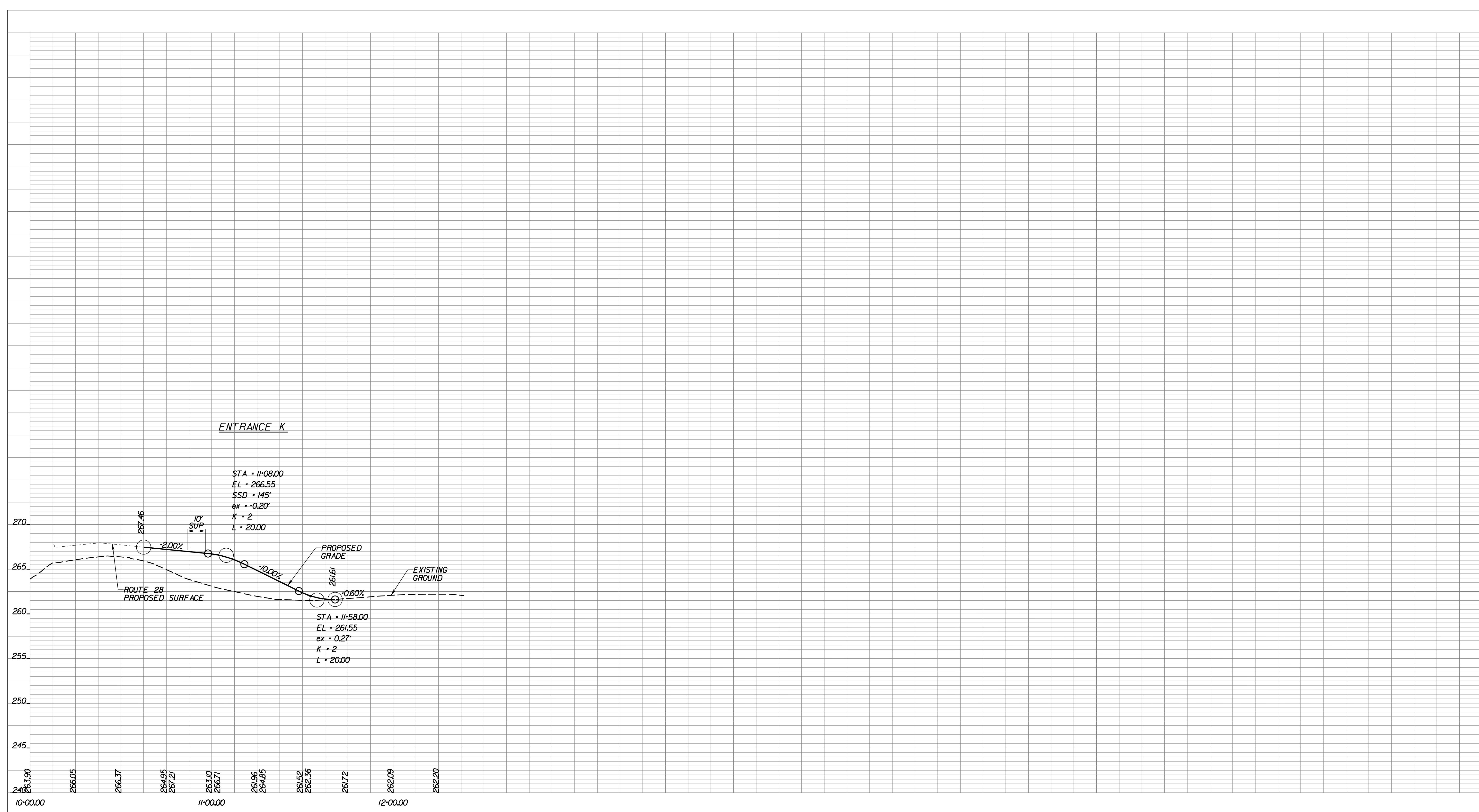
THESE PLANS ARE UNFINISHED  
AND UNAPPROVED AND ARE NOT  
TO BE USED FOR ANY TYPE  
OF CONSTRUCTION OR THE  
ACQUISITION OF RIGHT OF WAY.



EMERGENCY POLICE - FIRE - RESCUE 911 FAIRFAX COUNTY, VIRGINIA DEPARTMENT OF PUBLIC WORKS AND ENVIRONMENTAL SERVICES UTILITIES DESIGN & CONSTRUCTION DIVISION 12000 GOVERNMENT CENTER PARKWAY, SUITE 463 FAIRFAX, VA., 22035-0052				
			OFFICE OF CAPITAL FACILITIES 703-324-5800	
RTE. 28 WIDENING PRINCE WILLIAM COUNTY LINE TO RTE. 29 ROADWAY PROFILE STA. 135+50 TO STA. 143+00 RTE. 28 NB				
CONTRACT NO. CN		PROJECT NO SHEET		
SCALE	DESIGNED BY: TW	SHEET		
HORIZ 1"=25'	DRAFTED BY: DB	8A		
VERT 1"=5'	CHECKED BY: SDF			
FUND #				

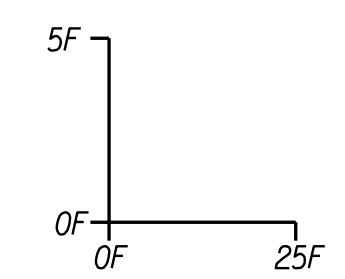
R	E	V	I	S	I	O	N	S
△#	DESCRIPTION	BY	APPROVED	DATE				





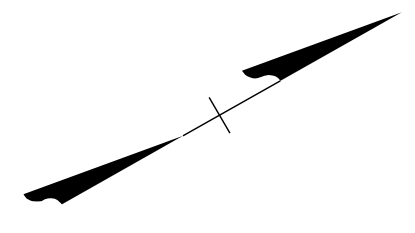
RFO PLANS  
 For Information  
 Only  
 DATE: 3/20/2019

THESE PLANS ARE UNFINISHED  
 AND UNAPPROVED AND ARE NOT  
 TO BE USED FOR ANY TYPE  
 OF CONSTRUCTION OR THE  
 ACQUISITION OF RIGHT OF WAY.



EMERGENCY POLICE - FIRE - RESCUE 911 FAIRFAX COUNTY, VIRGINIA DEPARTMENT OF PUBLIC WORKS AND ENVIRONMENTAL SERVICES UTILITIES DESIGN & CONSTRUCTION DIVISION 12000 GOVERNMENT CENTER PARKWAY, SUITE 463 FAIRFAX, VA., 22035-0052				
			OFFICE OF CAPITAL FACILITIES 703-324-5800	
			RTE. 28 WIDENING PRINCE WILLIAM COUNTY LINE TO RTE. 29 ROADWAY PROFILE ENTRANCE K	
		CONTRACT NO. CN	PROJECT NO	SHEET
		SCALE	DESIGNED BY: TW	SHEET
		HORIZ 1"=25'	DRAFTED BY: DB	8C
		VERT 1"=5'	CHECKED BY: SDF	FUND #
R				
E				
V				
I				
S				
I				
O				
N				
S	△#	DESCRIPTION	BY	APPROVED DATE





MATCHLINE, SEE SHEET 8(1)

**UTILITY OWNERS**

**VERIZON BUSINESS (VZB)**  
 2379A SUNRISE VALLEY DRIVE  
 RESTON, VA 20191  
 DAVE FISHER  
 (703) 391-5782  
  
**VERIZON VIRGINIA (VZN)**  
 502 E. PIEDMONT STREET  
 CULPEPER, VA 22701  
 LENWOOD H. TURNER  
 (540) 829-2640  
  
**FIBERLIGHT (FBL)**  
 950 HERNDON PARKWAY, SUITE 250  
 HERNDON, VA 20170  
 WAYNE HATHCOX  
 (571) 323-7666  
  
**LEVEL 3 COMMUNICATIONS, LLC**  
 1755 OLD MEADOW RD.  
 MCLEAN, VA 22102  
 JODY WILLIAMS  
 (703) 762-0163  
  
**FAIRFAX COUNTY WATER AUTHORITY**  
 8560 ARLINGTON BOULEVARD  
 MERRIFIELD, VA 22116  
 CALIXTO PEREZ  
 (703) 289-6346  
  
**COMCAST**  
 324 WEST MAIN STREET  
 CHARLOTTESVILLE, VA 22903  
 PAUL GUM  
 (434) 951-3761  
  
**COX COMMUNICATIONS**  
 3080 CENTREVILLE ROAD  
 HERNDON, VA 20171  
 CHARLEY HAYS  
 (703) 480-7835  
  
**NOVEC**  
 5399 WELLINGTON ROAD  
 GAINESVILLE, VA 22065  
 TAJINDER S. CHAWLA  
 (703) 754-6771  
  
**FAIRFAX COUNTY LINE MAINTENANCE**  
 6000 FRED'S OAK ROAD  
 BURKE, VA 22015  
 MAGDALENA SPRINGER  
 (703) 239-8458  
  
**WGL**  
 6801 INDUSTRIAL ROAD  
 SPRINGFIELD, VA 22151  
 WILLIAM ALLEN MAZZOLI  
 (703) 750-5184

018  
 AJEY BARGOTI  
 D.B. 9693, PG. 1488  
 TAX MAP 65-3 ((1)) 24

020  
 GRACE AUBREY ENNIS,  
 TRUSTEE OF THE GRACE AUBREY ENNIS  
 REVOCABLE TRUST  
 D.B. 19640, PG. 1063  
 TAX MAP 65-3 ((1)) 18

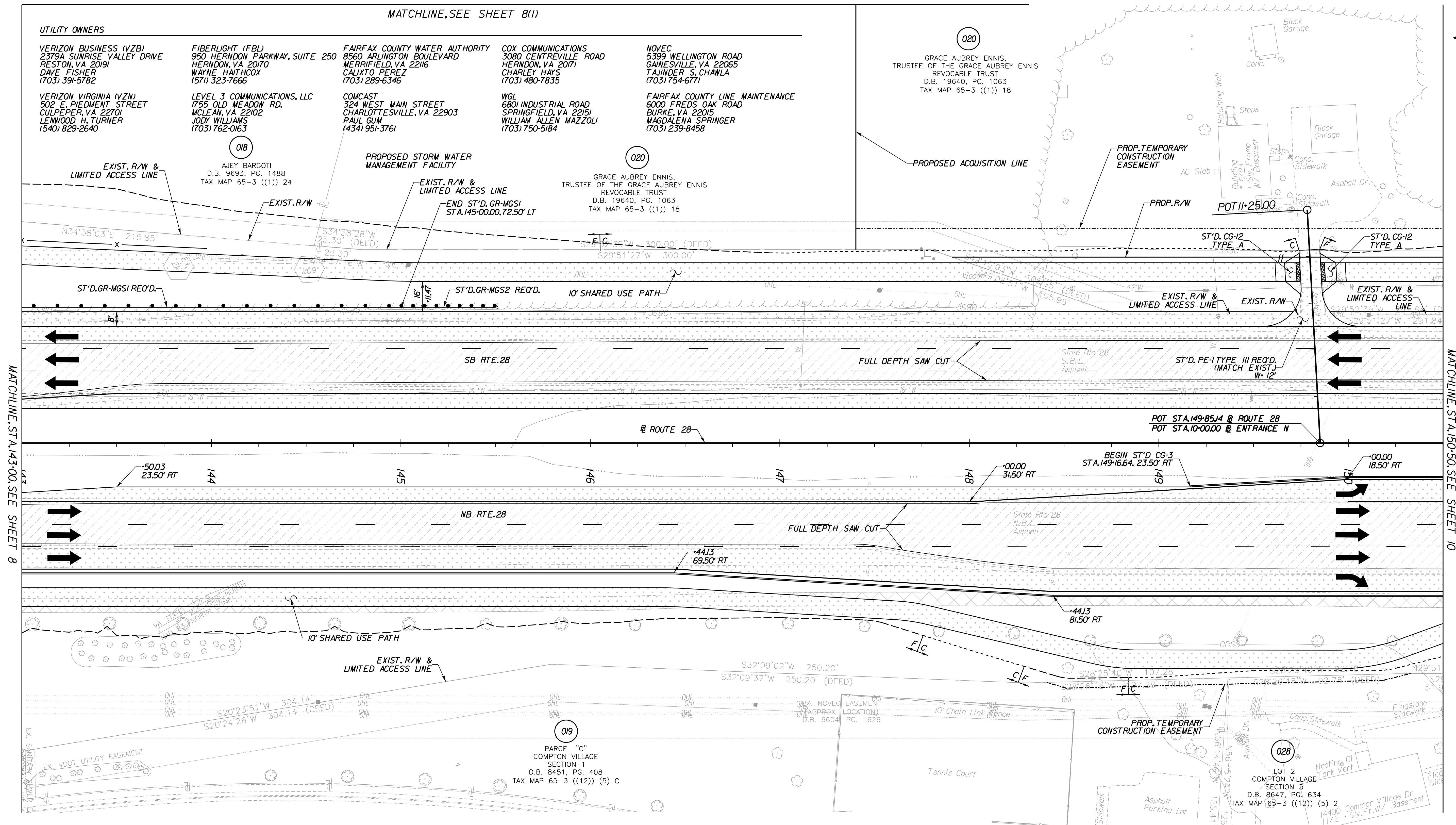
020  
 GRACE AUBREY ENNIS,  
 TRUSTEE OF THE GRACE AUBREY ENNIS  
 REVOCABLE TRUST  
 D.B. 19640, PG. 1063  
 TAX MAP 65-3 ((1)) 18

019  
 PARCEL "C"  
 COMPTON VILLAGE  
 SECTION 1  
 D.B. 8451, PG. 408  
 TAX MAP 65-3 ((12)) (5) C

028  
 LOT 2  
 COMPTON VILLAGE  
 SECTION 5  
 D.B. 8647, PG. 634  
 TAX MAP 65-3 ((12)) (5) 2

MATCHLINE: STA. 143+00.00 SEE SHEET 8

MATCHLINE: STA. 150+50.00 SEE SHEET 10



**LEGEND**

- NEW PAVEMENT
- MILL & OVERLAY PAVEMENT
- DEMOLITION OF PAVEMENT
- CONCRETE PAVEMENT
- AGGREGATE
- DENOTES CONSTRUCTION LIMITS IN CUTS
- DENOTES CONSTRUCTION LIMITS IN FILLS
- PROPOSED RIGHT OF WAY
- PROPOSED CONSTRUCTION EASEMENT

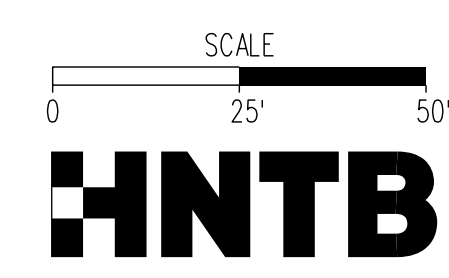
**RFO PLANS**  
 For Information Only  
 DATE: 3/20/2019

THESE PLANS ARE UNFINISHED  
 AND UNAPPROVED AND ARE NOT  
 TO BE USED FOR ANY TYPE  
 OF CONSTRUCTION OR THE  
 ACQUISITION OF RIGHT OF WAY.

**REFERENCES**

(PROFILES, DETAIL & DRAINAGE DESCRIPTION SHEETS, ETC.)

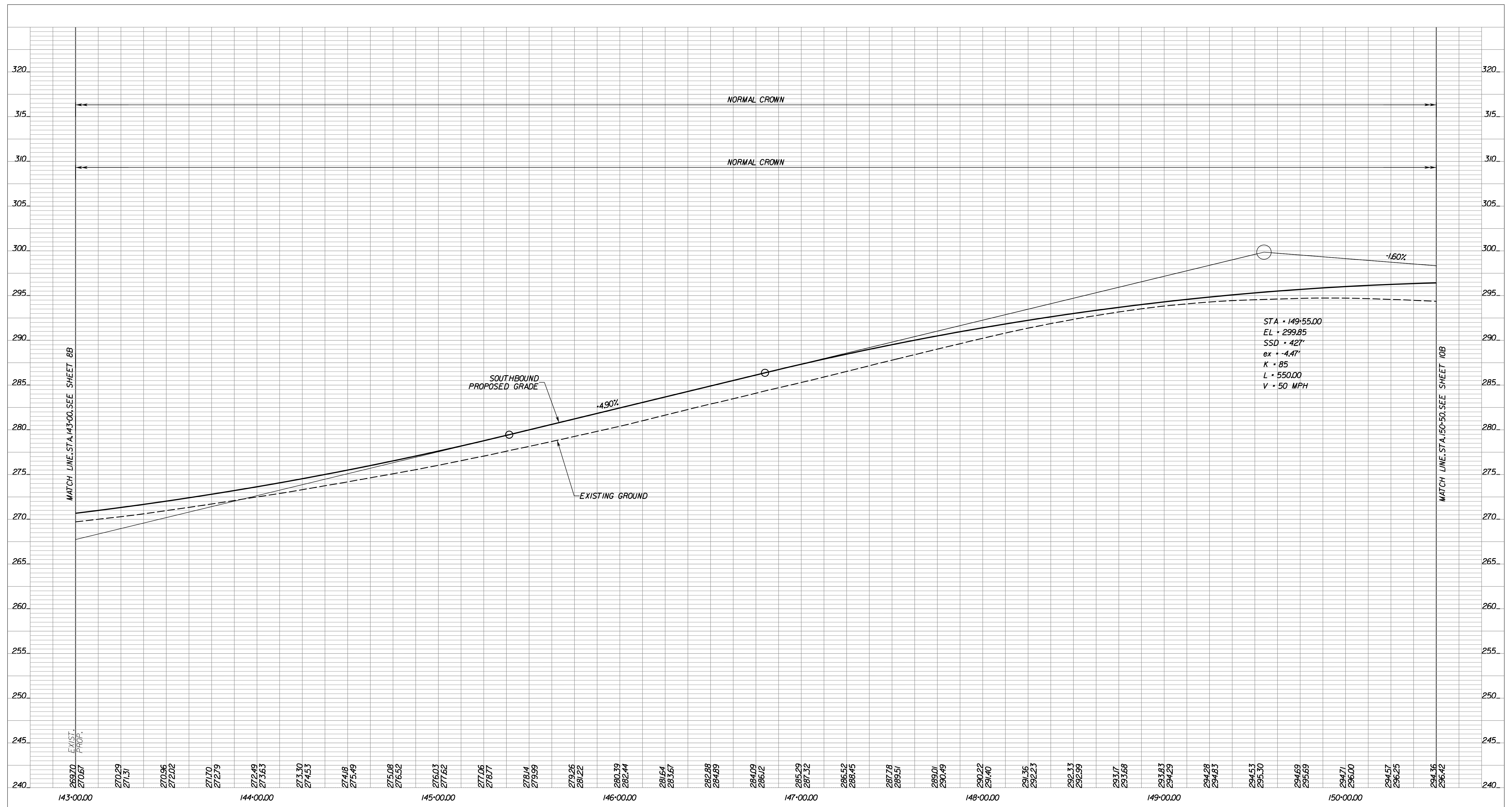
PROFILE	9A, 9B & 9C
TYPICAL SECTIONS	2M11 - 2M81



**EMERGENCY POLICE - FIRE - RESCUE 911**  
**FAIRFAX COUNTY, VIRGINIA**  
 DEPARTMENT OF PUBLIC WORKS AND ENVIRONMENTAL SERVICES  
 UTILITIES DESIGN & CONSTRUCTION DIVISION  
 12000 GOVERNMENT CENTER PARKWAY, SUITE 463 FAIRFAX, VA., 22035-0052

OFFICE OF CAPITAL FACILITIES 703-324-5800	
ROUTE 28 WIDENING PRINCE WILLIAM CO. LINE TO ROUTE 29 ROADWAY PLAN STA. 143+00.00 TO STA. 150+50.00	
CONTRACT NO.	PROJECT NO.
SCALE	DESIGNED BY: TW DRAFTED BY: DB CHECKED BY: SDF
	SHEET 9
	FUND #





MATCH LINE STA. 143+00. SEE SHEET 8B

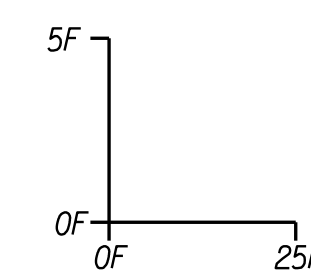
MATCH LINE STA. 150+50. SEE SHEET 10B

STA = 149+55.00  
 EL = 299.85  
 SSD = 42'  
 ex = -4.47'  
 K = 85  
 L = 550.00  
 V = 50 MPH

269.70 270.67	270.29 271.31	270.96 272.02	271.70 272.79	272.49 273.63	273.30 274.53	274.18 275.49	275.08 276.52	276.03 277.62	277.06 278.77	278.14 279.99	279.26 281.22	280.39 282.44	281.64 283.67	282.88 284.89	284.09 286.12	285.29 287.32	286.52 288.45	287.78 289.51	289.01 290.49	290.22 291.40	291.36 292.23	292.33 292.99	293.17 293.68	293.83 294.29	294.28 294.83	294.53 295.30	294.69 295.69	294.71 296.00	294.57 296.25	294.36 296.42
143+00.00				144+00.00				145+00.00			146+00.00				147+00.00				148+00.00				149+00.00				150+00.00			

RFO PLANS  
 For Information  
 Only  
 DATE: 3/20/2019

THESE PLANS ARE UNFINISHED  
 AND UNAPPROVED AND ARE NOT  
 TO BE USED FOR ANY TYPE  
 OF CONSTRUCTION OR THE  
 ACQUISITION OF RIGHT OF WAY.




EMERGENCY POLICE - FIRE - RESCUE 911  
 FAIRFAX COUNTY, VIRGINIA  
 DEPARTMENT OF PUBLIC WORKS AND ENVIRONMENTAL SERVICES  
 UTILITIES DESIGN & CONSTRUCTION DIVISION  
 12000 GOVERNMENT CENTER PARKWAY, SUITE 463 FAIRFAX, VA., 22035-0052

OFFICE OF CAPITAL FACILITIES 703-324-5800	
RTE. 28 WIDENING PRINCE WILLIAM COUNTY LINE TO RTE. 29 ROADWAY PROFILE STA. 143+00 TO STA. 150+50 RTE. 28 SB	
CONTRACT NO. CN	PROJECT NO SHEET
SCALE	DESIGNED BY: TW
HORIZ 1"=25'	DRAFTED BY: DB
VERT 1"=5'	CHECKED BY: SDF
	SHEET 9B
FUND #	

△#	DESCRIPTION	BY	APPROVED	DATE

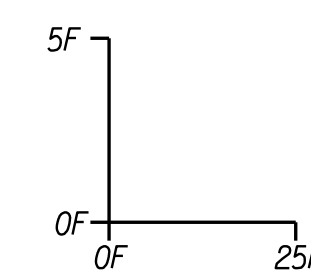




ENTRANCE N

RFO PLANS  
For Information  
Only  
DATE: 3/20/2019

THESE PLANS ARE UNFINISHED  
AND UNAPPROVED AND ARE NOT  
TO BE USED FOR ANY TYPE  
OF CONSTRUCTION OR THE  
ACQUISITION OF RIGHT OF WAY.



EMERGENCY POLICE - FIRE - RESCUE 911 FAIRFAX COUNTY, VIRGINIA DEPARTMENT OF PUBLIC WORKS AND ENVIRONMENTAL SERVICES UTILITIES DESIGN & CONSTRUCTION DIVISION 12000 GOVERNMENT CENTER PARKWAY, SUITE 463 FAIRFAX, VA., 22035-0052				
			OFFICE OF CAPITAL FACILITIES 703-324-5800	
			RTE. 28 WIDENING PRINCE WILLIAM COUNTY LINE TO RTE. 29 ROADWAY PROFILE ENTRANCE N	
		CONTRACT NO. CN	PROJECT NO	SHEET
		SCALE	DESIGNED BY: TW	SHEET
		HORIZ 1"=25'	DRAFTED BY: DB	9C
		VERT 1"=5'	CHECKED BY: SDF	
FUND #				

R	E	V	I	S	I	O	N	S
△#	DESCRIPTION	BY	APPROVED	DATE				

UTILITY OWNERS

020  
GRACE AUBREY ENNIS, TRUSTEE OF THE GRACE AUBREY ENNIS REVOCABLE TRUST  
D.B. 19640, PG. 1063  
TAX MAP 65-3 ((1)) 18

VERIZON BUSINESS (VZB)  
2379A SUNRISE VALLEY DRIVE  
RESTON, VA 20191  
DAVE FISHER  
(703) 391-5782

VERIZON VIRGINIA (VZN)  
502 E. PIEDMONT STREET  
CULPEPER, VA 22701  
LENWOOD H. TURNER  
(540) 829-2640

FIBERLIGHT (FBL)  
950 HERNDON PARKWAY, SUITE 250  
HERNDON, VA 20170  
WAYNE HAITCOX  
(571) 323-7666

LEVEL 3 COMMUNICATIONS, LLC  
1755 OLD MEADOW RD.  
MCLEAN, VA 22102  
JODY WILLIAMS  
(703) 762-0163

FAIRFAX COUNTY WATER AUTHORITY  
8560 ARLINGTON BOULEVARD  
MERRIFIELD, VA 22116  
CALIXTO PEREZ  
(703) 289-6346

COMCAST  
324 WEST MAIN STREET  
CHARLOTTESVILLE, VA 22903  
PAUL GUM  
(434) 951-3761

COX COMMUNICATIONS  
3080 CENTREVILLE ROAD  
HERNDON, VA 20171  
CHARLEY HAYS  
(703) 480-7835

WGL  
6801 INDUSTRIAL ROAD  
SPRINGFIELD, VA 22151  
WILLIAM ALLEN MAZZOLI  
(703) 750-5184

NOVEC  
5399 WELLINGTON ROAD  
GAINESVILLE, VA 22065  
TAJINDER S. CHAWLA  
(703) 754-6771

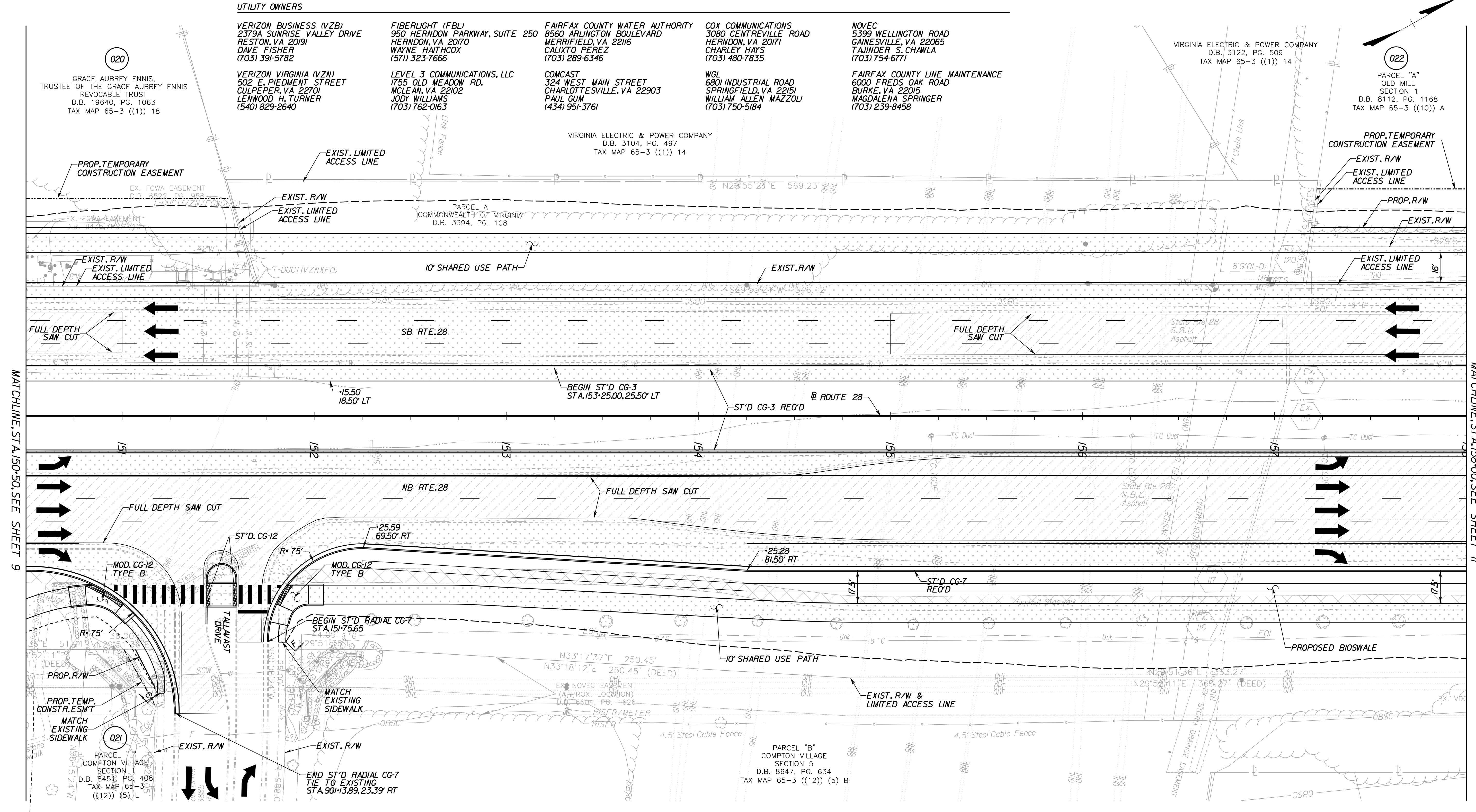
FAIRFAX COUNTY LINE MAINTENANCE  
6000 FRED'S OAK ROAD  
BURKE, VA 22015  
MAGDALENA SPRINGER  
(703) 239-8458

VIRGINIA ELECTRIC & POWER COMPANY  
D.B. 3122, PG. 509  
TAX MAP 65-3 ((1)) 14

022  
PARCEL "A"  
OLD MILL SECTION 1  
D.B. 8112, PG. 1168  
TAX MAP 65-3 ((10)) A

MATCHLINE: STA. 150+50.00 SEE SHEET 9

MATCHLINE: STA. 158+00.00 SEE SHEET 11



LEGEND

- NEW PAVEMENT
- MILL & OVERLAY PAVEMENT
- DEMOLITION OF PAVEMENT
- CONCRETE PAVEMENT
- AGGREGATE
- DENOTES CONSTRUCTION LIMITS IN CUTS
- DENOTES CONSTRUCTION LIMITS IN FILLS
- PROPOSED RIGHT OF WAY
- PROPOSED CONSTRUCTION EASEMENT

RFO PLANS  
For Information  
Only  
DATE: 3/20/2019

THESE PLANS ARE UNFINISHED  
AND UNAPPROVED AND ARE NOT  
TO BE USED FOR ANY TYPE  
OF CONSTRUCTION OR THE  
ACQUISITION OF RIGHT OF WAY.

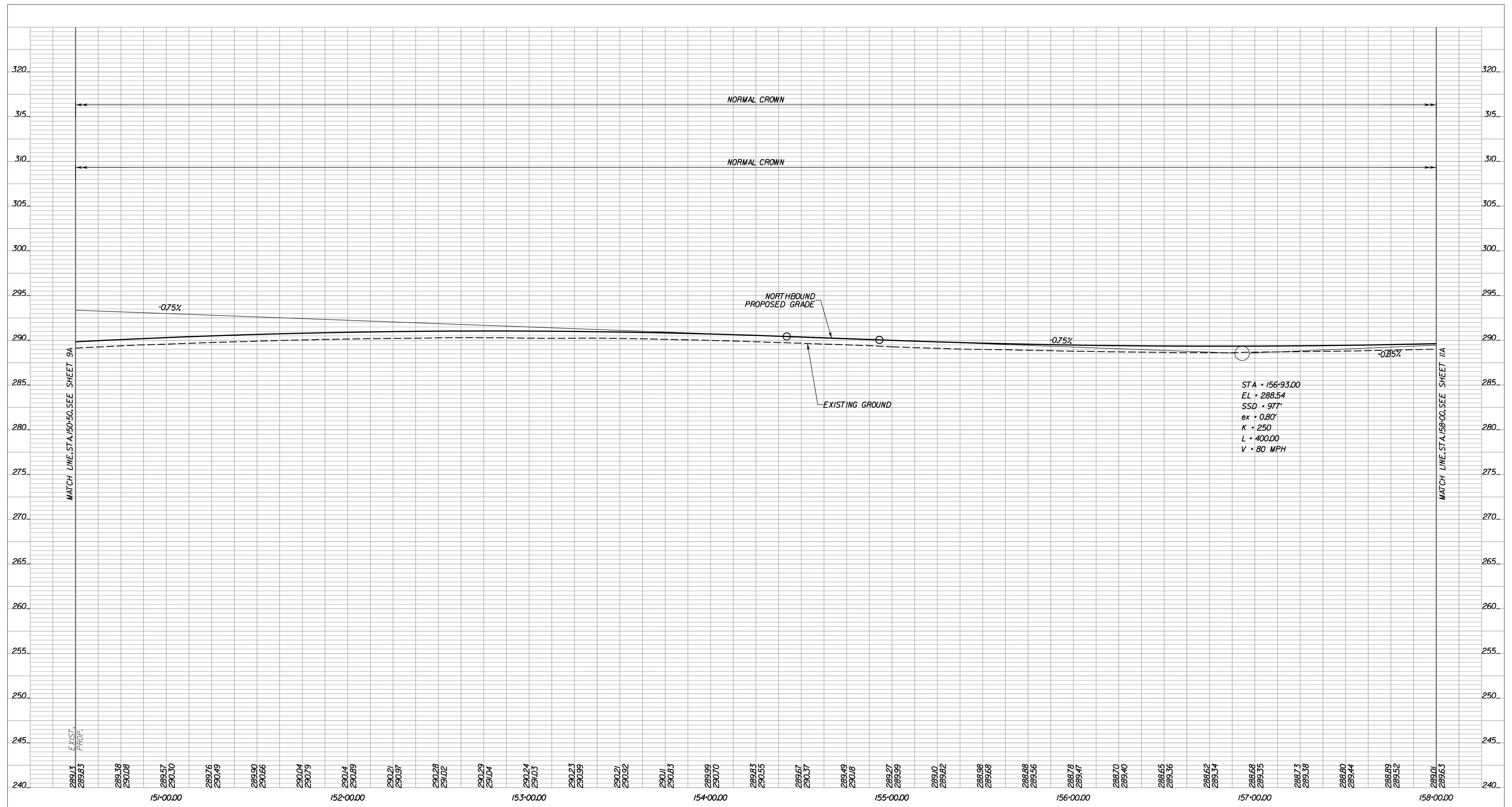
REFERENCES

(PROFILES, DETAIL & DRAINAGE DESCRIPTION SHEETS, ETC.)

PROFILE	10A & 10B
TYPICAL SECTIONS	2A(1) - 2A(8)



<b>EMERGENCY POLICE - FIRE - RESCUE 911</b>			
<b>FAIRFAX COUNTY, VIRGINIA</b>			
DEPARTMENT OF PUBLIC WORKS AND ENVIRONMENTAL SERVICES			
UTILITIES DESIGN & CONSTRUCTION DIVISION			
12000 GOVERNMENT CENTER PARKWAY, SUITE 463 FAIRFAX, VA., 22035-0052			
OFFICE OF CAPITAL FACILITIES 703-324-5800		ROUTE 28 WIDENING PRINCE WILLIAM CO. LINE TO ROUTE 29 ROADWAY PLAN STA. 150+50.00 TO STA. 158+00.00	
CONTRACT NO.		PROJECT NO.	
SCALE	DESIGNED BY: TW	SHEET	NO.
	DRAFTED BY: DB	CHECKED BY: SDF	10
FUND #			



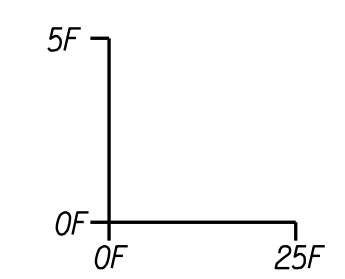
MATCH LINE STA 150+50 SEE SHEET 9A

MATCH LINE STA 158+00 SEE SHEET 11A

EXIST. PROP.

**RFO PLANS**  
For Information Only  
DATE: 3/20/2019

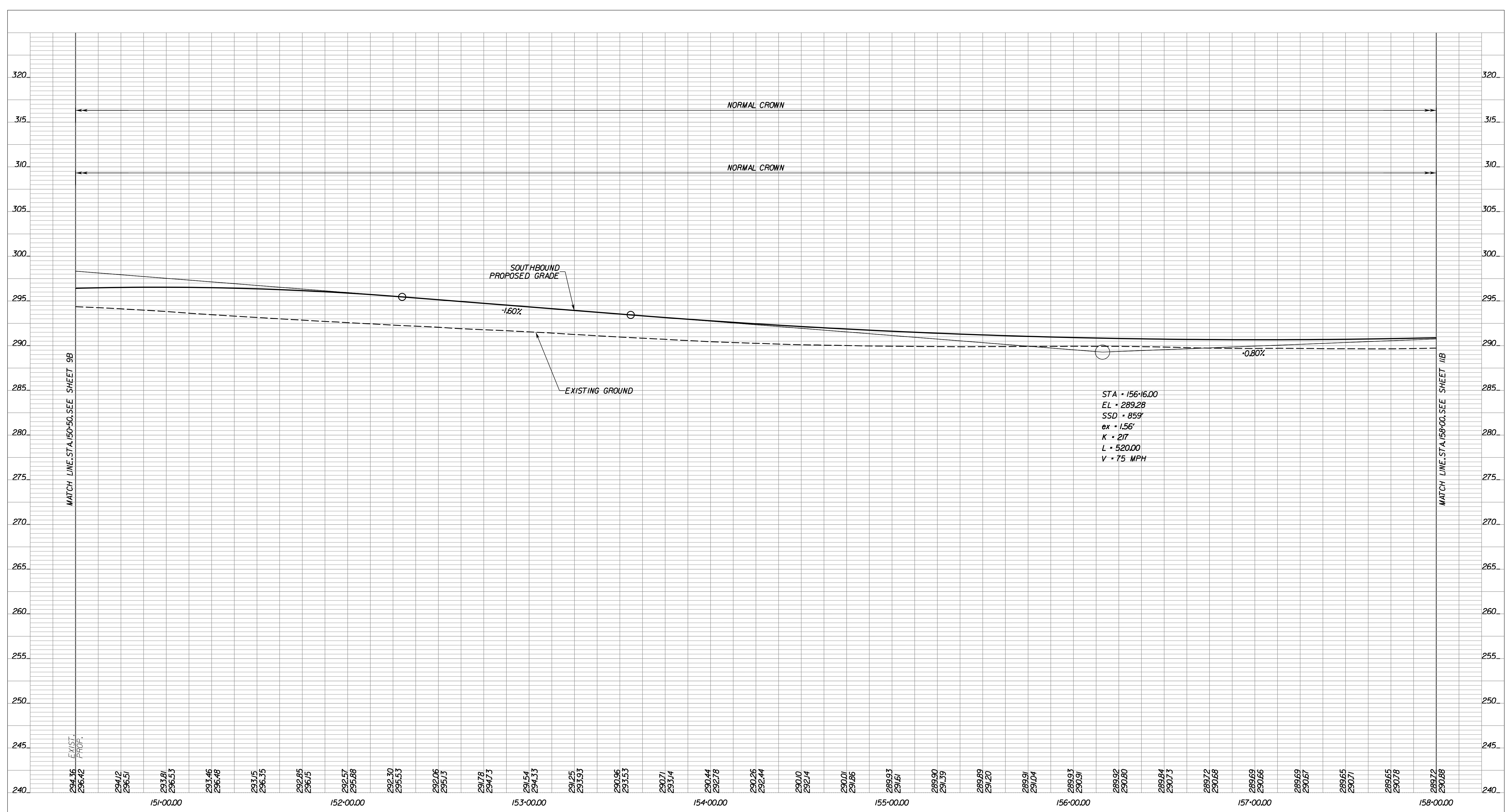
THESE PLANS ARE UNFINISHED AND UNAPPROVED AND ARE NOT TO BE USED FOR ANY TYPE OF CONSTRUCTION OR THE ACQUISITION OF RIGHT OF WAY.



EMERGENCY POLICE - FIRE - RESCUE 911 FAIRFAX COUNTY, VIRGINIA DEPARTMENT OF PUBLIC WORKS AND ENVIRONMENTAL SERVICES UTILITIES DESIGN & CONSTRUCTION DIVISION 12000 GOVERNMENT CENTER PARKWAY, SUITE 463 FAIRFAX, VA., 22035-0052				
OFFICE OF CAPITAL FACILITIES 703-324-5800				
RTE. 28 WIDENING PRINCE WILLIAM COUNTY LINE TO RTE. 29 ROADWAY PROFILE STA. 150+50 TO STA. 158+00 RTE. 28 NB				
CONTRACT NO. CN		PROJECT NO SHEET		
SCALE	DESIGNED BY: TW	SHEET		
HORIZ 1"=25'	DRAFTED BY: DB	10A		
VERT 1"=5'	CHECKED BY: SDF			
FUND #				

R	E	V	I	S	I	O	N	S
△#	DESCRIPTION	BY	APPROVED	DATE				





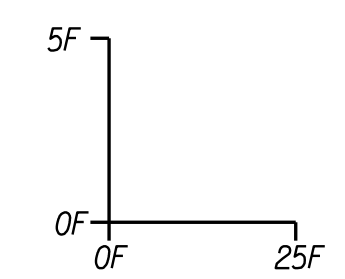
MATCH LINE STA. 150+50 SEE SHEET 9B

MATCH LINE STA. 158+00 SEE SHEET 11B

EXIST. PROP.

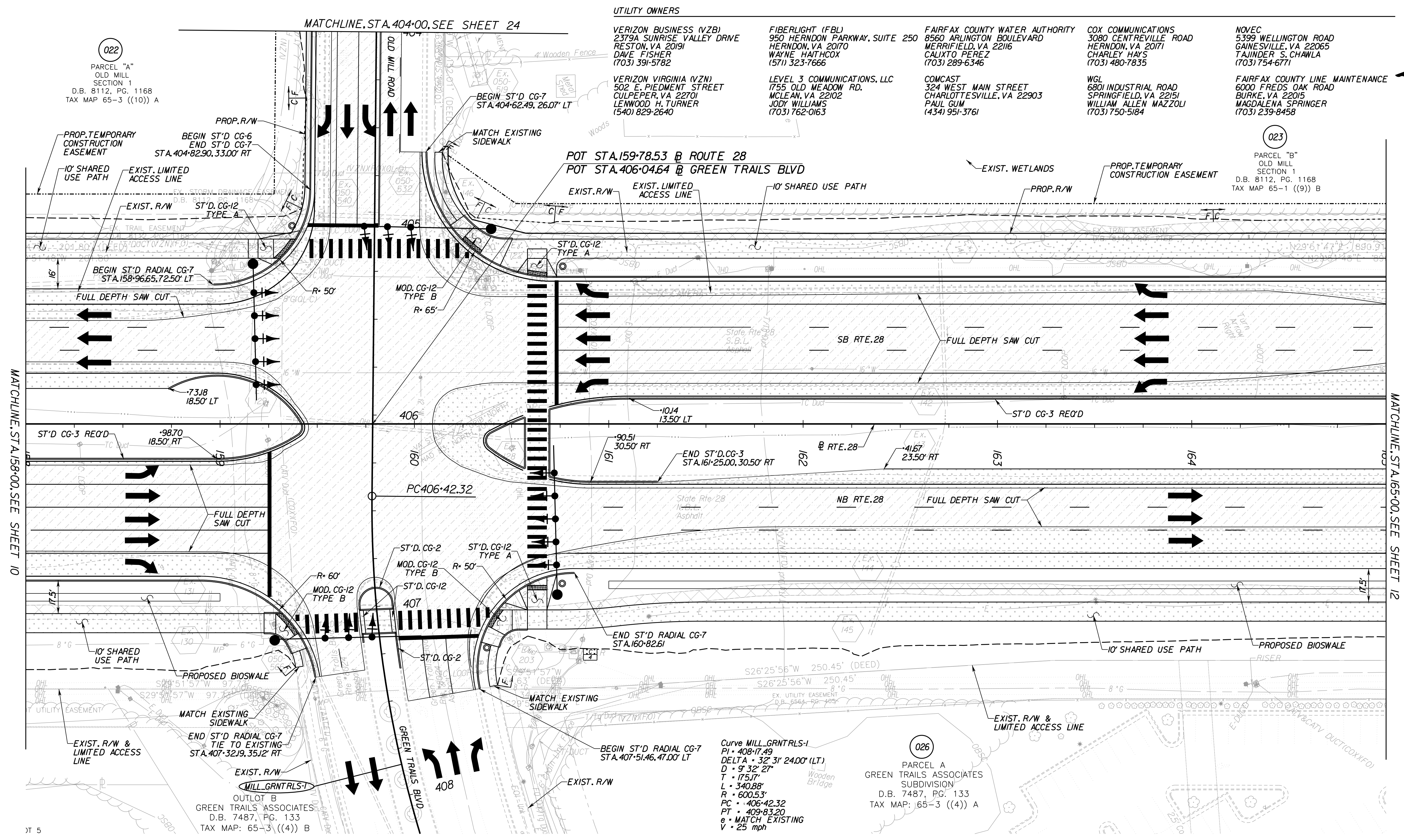
**RFO PLANS**  
For Information Only  
DATE: 3/20/2019

THESE PLANS ARE UNFINISHED AND UNAPPROVED AND ARE NOT TO BE USED FOR ANY TYPE OF CONSTRUCTION OR THE ACQUISITION OF RIGHT OF WAY.



EMERGENCY POLICE - FIRE - RESCUE 911 FAIRFAX COUNTY, VIRGINIA DEPARTMENT OF PUBLIC WORKS AND ENVIRONMENTAL SERVICES UTILITIES DESIGN & CONSTRUCTION DIVISION 12000 GOVERNMENT CENTER PARKWAY, SUITE 463 FAIRFAX, VA., 22035-0052			
		OFFICE OF CAPITAL FACILITIES 703-324-5800	
		RTE. 28 WIDENING PRINCE WILLIAM COUNTY LINE TO RTE. 29 ROADWAY PROFILE STA. 150+50 TO STA. 158+00 RTE. 28 SB	
		CONTRACT NO. CN	PROJECT NO SHEET
SCALE	DESIGNED BY: TW	SHEET	
HORIZ 1"=25'	DRAFTED BY: DB	10B	
VERT 1"=5'	CHECKED BY: SDF		
FUND #			

R	E	V	I	S	I	O	N	S
△#	DESCRIPTION	BY	APPROVED	DATE				



022  
PARCEL "A"  
OLD MILL  
SECTION 1  
D.B. 8112, PG. 1168  
TAX MAP 65-3 ((10)) A

023  
PARCEL "B"  
OLD MILL  
SECTION 1  
D.B. 8112, PG. 1168  
TAX MAP 65-1 ((9)) B

026  
PARCEL A  
GREEN TRAILS ASSOCIATES  
SUBDIVISION  
D.B. 7487, PG. 133  
TAX MAP: 65-3 ((4)) A

UTILITY OWNERS

- VERIZON BUSINESS (VZB)  
2379A SUNRISE VALLEY DRIVE  
RESTON, VA 20191  
DAVE FISHER  
(703) 391-5782
- VERIZON VIRGINIA (VZN)  
502 E. PIEDMONT STREET  
CULPEPER, VA 22701  
LENWOOD H. TURNER  
(540) 829-2640
- FIBERLIGHT (FBL)  
950 HERNDON PARKWAY, SUITE 250  
HERNDON, VA 20170  
WAYNE HATHCOX  
(571) 323-7666
- LEVEL 3 COMMUNICATIONS, LLC  
1755 OLD MEADOW RD.  
MCLEAN, VA 22102  
JODY WILLIAMS  
(703) 762-0163
- FAIRFAX COUNTY WATER AUTHORITY  
8560 ARLINGTON BOULEVARD  
MERRIFIELD, VA 22116  
CALIXTO PEREZ  
(703) 289-6346
- COMCAST  
324 WEST MAIN STREET  
CHARLOTTESVILLE, VA 22903  
PAUL GUM  
(434) 951-3761
- COX COMMUNICATIONS  
3080 CENTREVILLE ROAD  
HERNDON, VA 20171  
CHARLEY HAYS  
(703) 480-7835
- WGL  
6801 INDUSTRIAL ROAD  
SPRINGFIELD, VA 22151  
WILLIAM ALLEN MAZZOLI  
(703) 750-5184
- NOVEC  
5399 WELLINGTON ROAD  
GAINESVILLE, VA 22065  
TAMINDER S. CHAWLA  
(703) 754-6771
- FAIRFAX COUNTY LINE MAINTENANCE  
6000 FRED'S OAK ROAD  
BURKE, VA 22015  
MAGDALENA SPRINGER  
(703) 239-8458

LEGEND

- NEW PAVEMENT
- MILL & OVERLAY PAVEMENT
- DEMOLITION OF PAVEMENT
- CONCRETE PAVEMENT
- AGGREGATE
- DENOTES CONSTRUCTION LIMITS IN CUTS
- DENOTES CONSTRUCTION LIMITS IN FILLS
- PROPOSED RIGHT OF WAY
- PROPOSED CONSTRUCTION EASEMENT

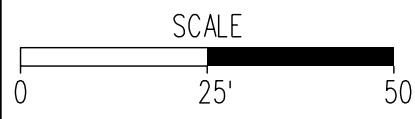
RFQ PLANS  
For Information  
Only  
DATE: 3/20/2019

THESE PLANS ARE UNFINISHED  
AND UNAPPROVED AND ARE NOT  
TO BE USED FOR ANY TYPE  
OF CONSTRUCTION OR THE  
ACQUISITION OF RIGHT OF WAY.

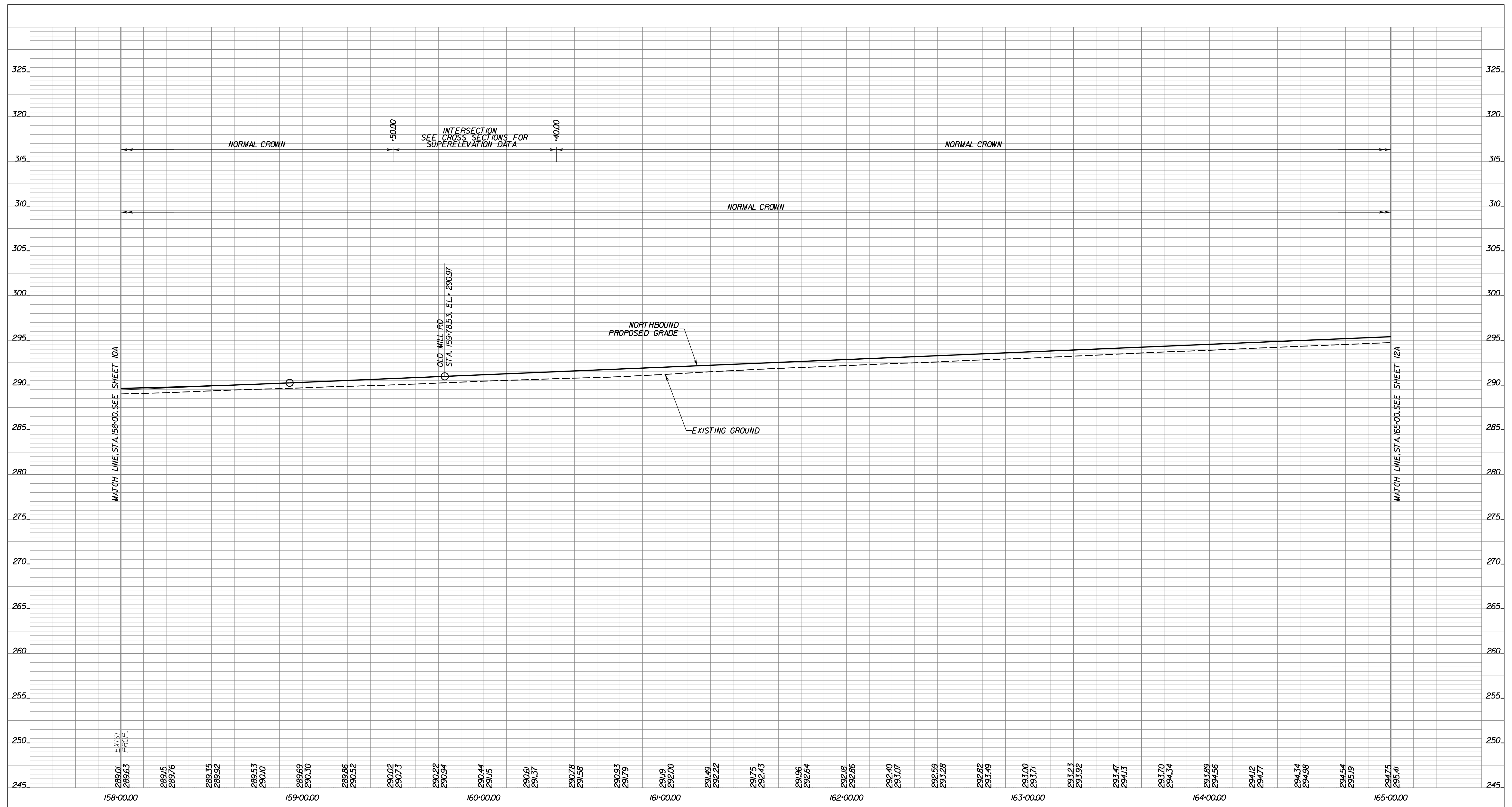
REFERENCES

(PROFILES, DETAIL & DRAINAGE  
DESCRIPTION SHEETS, ETC.)

PROFILE IIA, IIB & IIC  
TYPICAL SECTIONS 2A(1) - 2A(8)



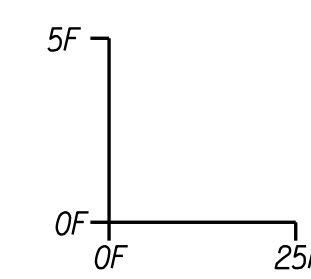
<b>EMERGENCY POLICE - FIRE - RESCUE 911</b>			
<b>FAIRFAX COUNTY, VIRGINIA</b>			
DEPARTMENT OF PUBLIC WORKS AND ENVIRONMENTAL SERVICES UTILITIES DESIGN & CONSTRUCTION DIVISION 12000 GOVERNMENT CENTER PARKWAY, SUITE 463 FAIRFAX, VA., 22035-0052			
OFFICE OF CAPITAL FACILITIES 703-324-5800		ROUTE 28 WIDENING PRINCE WILLIAM CO. LINE TO ROUTE 29 ROADWAY PLAN STA. 158+00.00 TO STA. 165+00.00	
CONTRACT NO.		PROJECT NO.	
SCALE	DESIGNED BY: TW	SHEET	
	DRAFTED BY: DB	11	
	CHECKED BY: SDF		
FUND #			



289.01 289.63	289.15 289.76	289.35 289.92	289.53 290.10	289.69 290.30	289.86 290.52	290.02 290.73	290.22 290.94	290.44 291.15	290.61 291.37	290.78 291.58	290.93 291.79	291.19 292.00	291.49 292.22	291.75 292.43	291.96 292.64	292.18 292.86	292.40 293.07	292.59 293.28	292.82 293.49	293.00 293.71	293.23 293.92	293.47 294.13	293.70 294.34	293.89 294.56	294.12 294.77	294.34 294.98	294.54 295.19	294.75 295.41
158+00.00				159+00.00				160+00.00				161+00.00				162+00.00				163+00.00				164+00.00			165+00.00	

RFO PLANS  
For Information  
Only  
DATE: 3/20/2019

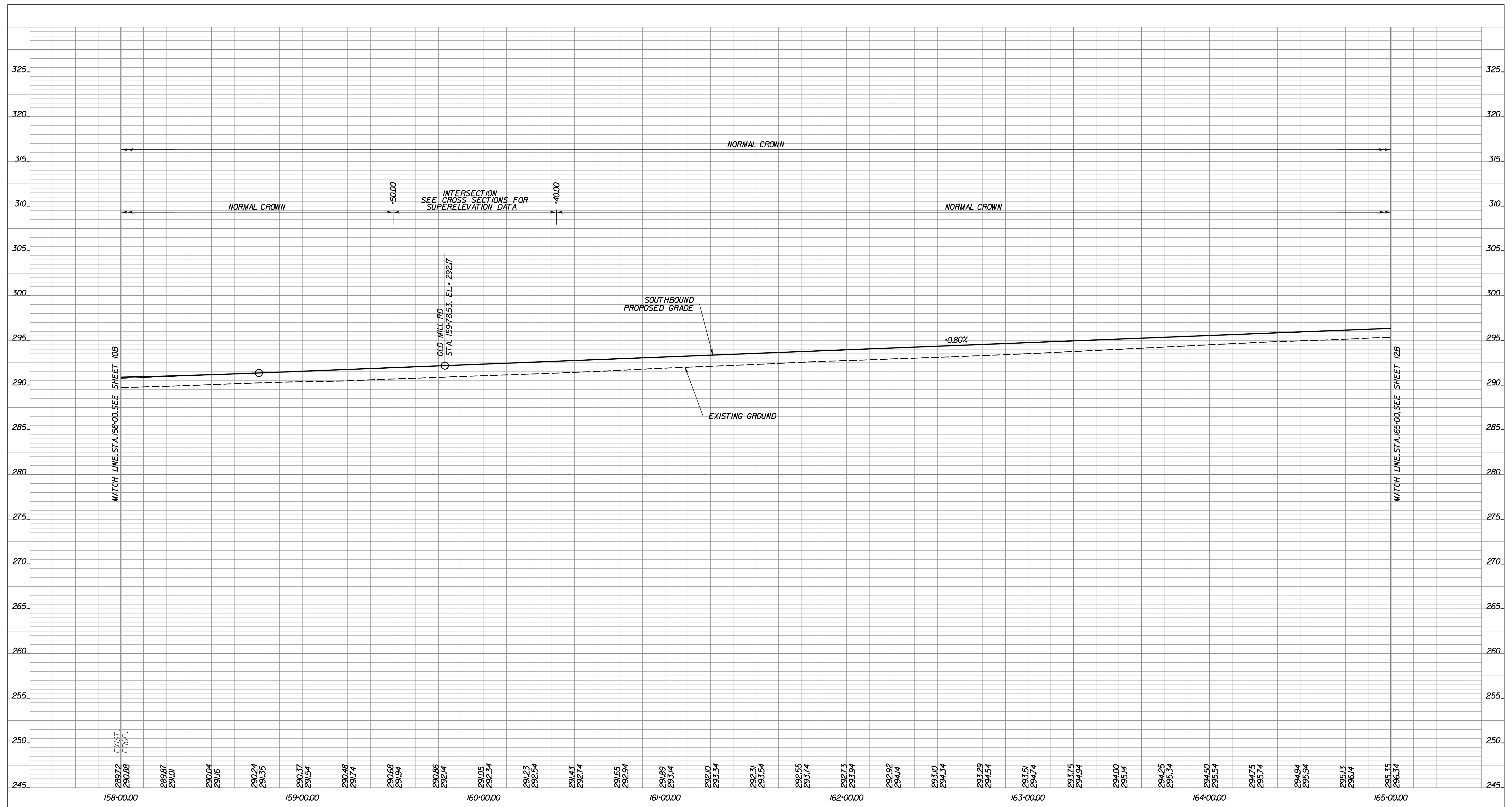
THESE PLANS ARE UNFINISHED  
AND UNAPPROVED AND ARE NOT  
TO BE USED FOR ANY TYPE  
OF CONSTRUCTION OR THE  
ACQUISITION OF RIGHT OF WAY.



EMERGENCY POLICE - FIRE - RESCUE 911  
FAIRFAX COUNTY, VIRGINIA  
DEPARTMENT OF PUBLIC WORKS AND ENVIRONMENTAL SERVICES  
UTILITIES DESIGN & CONSTRUCTION DIVISION  
12000 GOVERNMENT CENTER PARKWAY, SUITE 463 FAIRFAX, VA., 22035-0052

OFFICE OF CAPITAL FACILITIES 703-324-5800	
RTE. 28 WIDENING PRINCE WILLIAM COUNTY LINE TO RTE. 29 ROADWAY PROFILE STA. 158+00 TO STA. 165+00 RTE. 28 NB	
CONTRACT NO. CN	PROJECT NO. SHEET
SCALE HORIZ 1"=25' VERT 1"=5'	DESIGNED BY: TW DRAFTED BY: DB CHECKED BY: SDF
SHEET 11A	
FUND #	





289.72  
290.88  
EXIST.  
PROP.

289.87  
291.01  
290.04  
291.16  
290.24  
291.55  
290.37  
291.54  
290.48  
291.74  
290.68  
291.94  
290.86  
292.14  
291.05  
292.34  
291.23  
292.54  
291.43  
292.74  
291.65  
292.94  
291.89  
293.14  
292.10  
293.34  
292.31  
293.54  
292.55  
293.74  
292.73  
293.94  
292.92  
294.14  
293.10  
294.34  
293.29  
294.54  
293.51  
294.74  
293.75  
294.94  
294.00  
295.14  
294.25  
295.34  
294.50  
295.54  
294.75  
295.74  
294.94  
295.94  
295.13  
296.14  
295.35  
296.34

158+00.00

159+00.00

160+00.00

161+00.00

162+00.00

163+00.00

164+00.00

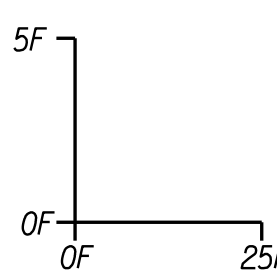
165+00.00

MATCH LINE STA. 158+00. SEE SHEET 10B

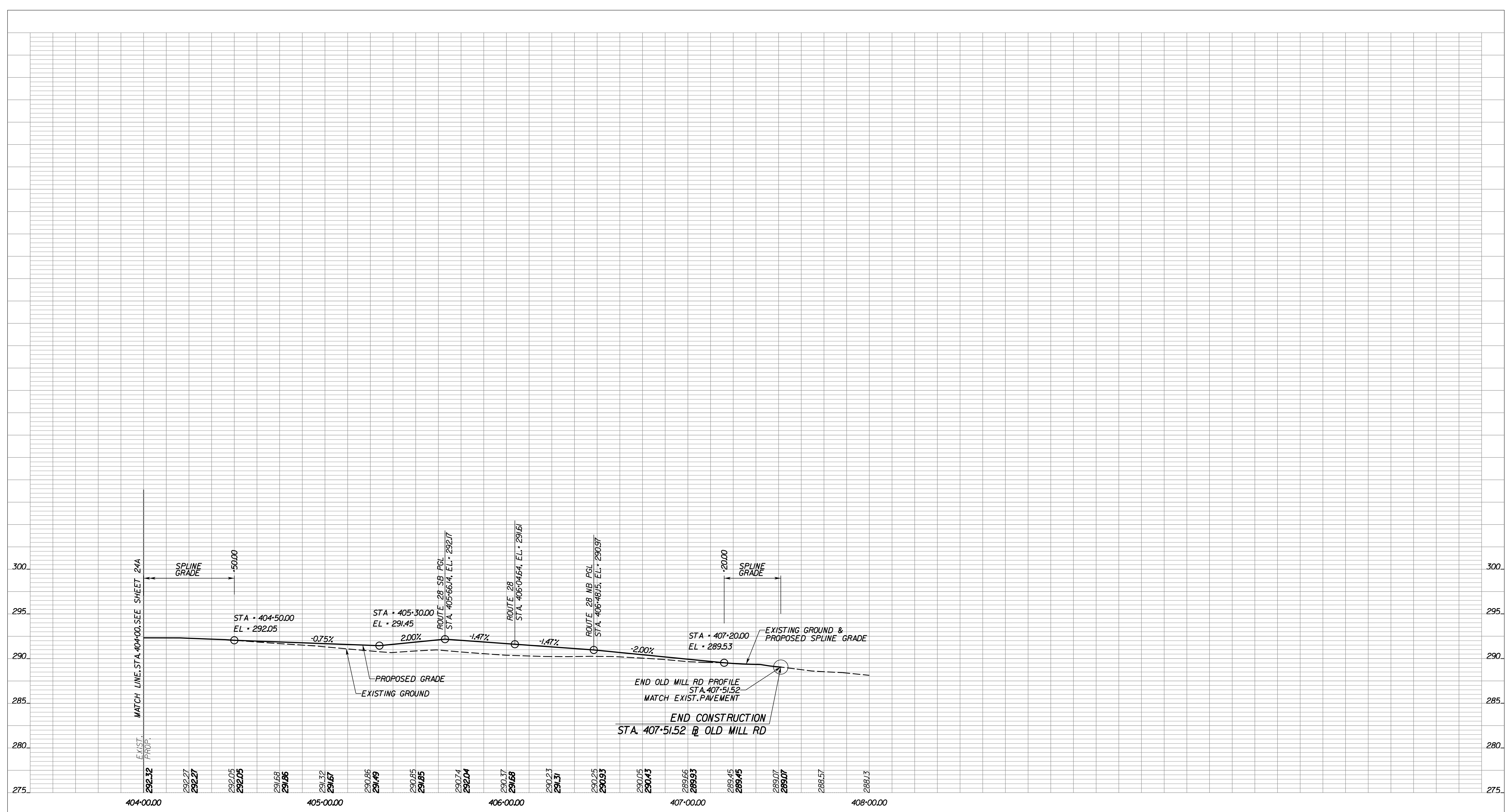
MATCH LINE STA. 165+00. SEE SHEET 12B

RFO PLANS  
For Information  
Only  
DATE: 3/20/2019

THESE PLANS ARE UNFINISHED  
AND UNAPPROVED AND ARE NOT  
TO BE USED FOR ANY TYPE  
OF CONSTRUCTION OR THE  
ACQUISITION OF RIGHT OF WAY.

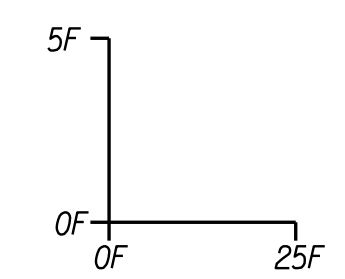


EMERGENCY POLICE - FIRE - RESCUE 911				
FAIRFAX COUNTY, VIRGINIA				
DEPARTMENT OF PUBLIC WORKS AND ENVIRONMENTAL SERVICES				
UTILITIES DESIGN & CONSTRUCTION DIVISION				
12000 GOVERNMENT CENTER PARKWAY, SUITE 463 FAIRFAX, VA., 22035-0052				
OFFICE OF CAPITAL FACILITIES 703-324-5800			RTE. 28 WIDENING PRINCE WILLIAM COUNTY LINE TO RTE. 29 ROADWAY PROFILE STA. 158+00 TO STA. 165+00 RTE. 28 SB	
CONTRACT NO. CN		PROJECT NO. SHEET		
SCALE		DESIGNED BY: TW		SHEET
HORIZ 1"=25'		DRAFTED BY: DB		11B
VERT 1"=5'		CHECKED BY: SDF		
FUND #				
R				
E				
V				
I				
S				
I				
O				
N				
S	△#	DESCRIPTION	BY	APPROVED DATE



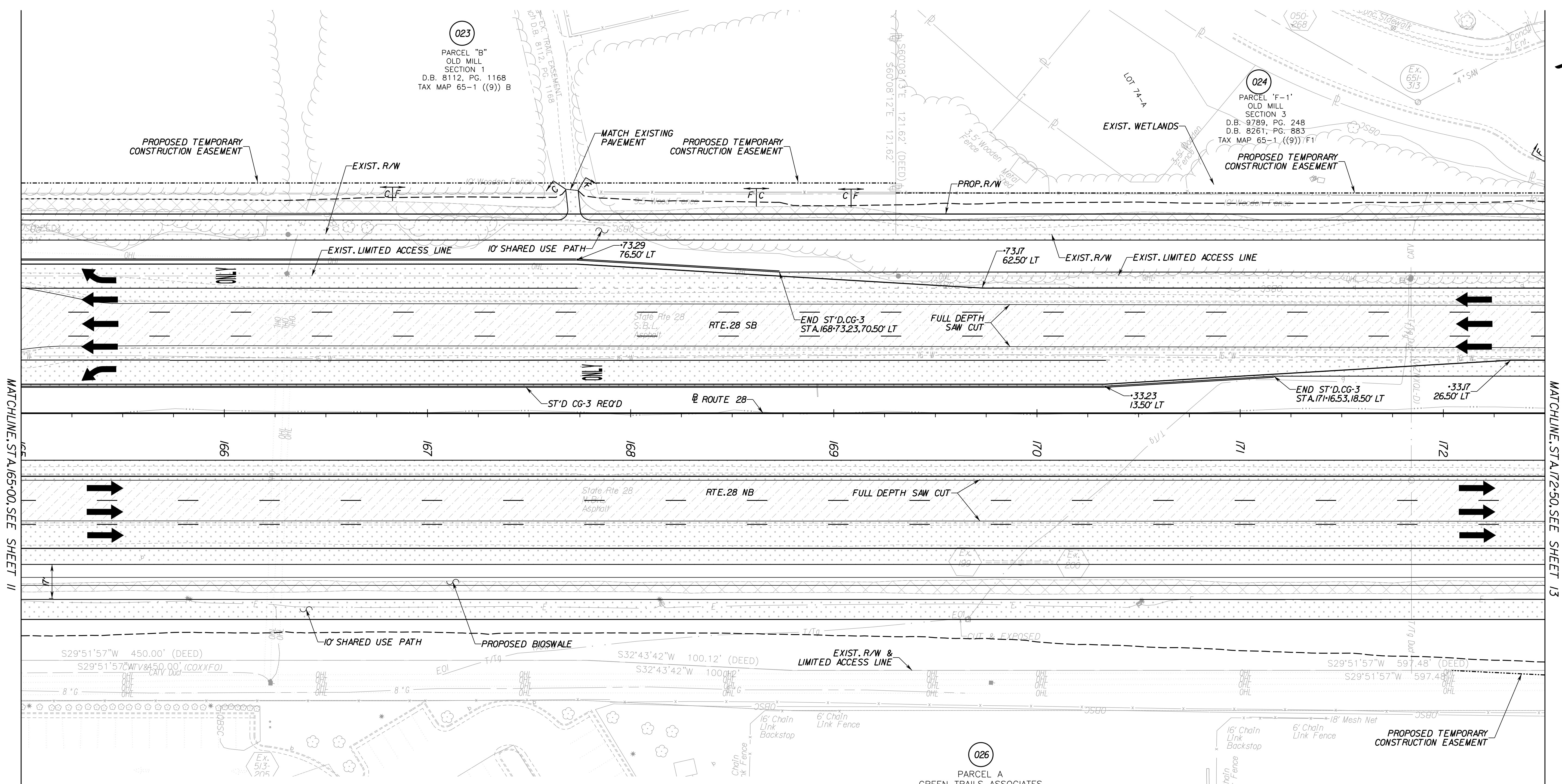
RFO PLANS  
For Information  
Only  
DATE: 3/20/2019

THESE PLANS ARE UNFINISHED  
AND UNAPPROVED AND ARE NOT  
TO BE USED FOR ANY TYPE  
OF CONSTRUCTION OR THE  
ACQUISITION OF RIGHT OF WAY.



EMERGENCY POLICE - FIRE - RESCUE 911 FAIRFAX COUNTY, VIRGINIA DEPARTMENT OF PUBLIC WORKS AND ENVIRONMENTAL SERVICES UTILITIES DESIGN & CONSTRUCTION DIVISION 12000 GOVERNMENT CENTER PARKWAY, SUITE 463 FAIRFAX, VA., 22035-0052				
			OFFICE OF CAPITAL FACILITIES 703-324-5800	
RTE. 28 WIDENING PRINCE WILLIAM COUNTY LINE TO RTE. 29 OLD MILL RD PROFILE STA. 404+00 TO STA. 407+52 OLD MILL RD				
CONTRACT NO. CN			PROJECT NO	
SCALE			DESIGNED BY: TW	
HORIZ 1"=25'			DRAFTED BY: DB	
VERT 1"=5'			CHECKED BY: SDF	
			SHEET 11C	
FUND #				

R	E	V	I	S	I	O	N	S
△#	DESCRIPTION	BY	APPROVED	DATE				



MATCHLINE STA. 165+00.00 SEE SHEET 11

MATCHLINE STA. 172+50.00 SEE SHEET 13

- UTILITY OWNERS**
- |   |  |   |  |  |
|---|--|---|--|--|
| VERIZON BUSINESS (VZB)<br>2379A SUNRISE VALLEY DRIVE<br>RESTON, VA 20191<br>DAVE FISHER<br>(703) 391-5782     | FIBERLIGHT (FBL)<br>950 HERNDON PARKWAY, SUITE 250<br>HERNDON, VA 20170<br>WAYNE HATHCOX<br>(571) 323-7666 | FAIRFAX COUNTY WATER AUTHORITY<br>8560 ARLINGTON BOULEVARD<br>MERRIFIELD, VA 22116<br>CALIXTO PEREZ<br>(703) 289-6346 | COX COMMUNICATIONS<br>3080 CENTREVILLE ROAD<br>HERNDON, VA 20171<br>CHARLEY HAYS<br>(703) 480-7835 | NOVEC<br>5399 WELLINGTON ROAD<br>GAINESVILLE, VA 22065<br>TAJINDER S. CHAWLA<br>(703) 754-6771                     |
| VERIZON VIRGINIA (VZV)<br>502 E. PIEDMONT STREET<br>CULPEPER, VA 22701<br>LENWOOD H. TURNER<br>(540) 829-2640 | LEVEL 3 COMMUNICATIONS, LLC<br>1755 OLD MEADOW RD.<br>MCLEAN, VA 22102<br>JODY WILLIAMS<br>(703) 762-0163  | COMCAST<br>324 WEST MAIN STREET<br>CHARLOTTESVILLE, VA 22903<br>PAUL GUM<br>(434) 951-3761                            | WGL<br>6801 INDUSTRIAL ROAD<br>SPRINGFIELD, VA 22151<br>WILLIAM ALLEN MAZZOLI<br>(703) 750-5184    | FAIRFAX COUNTY LINE MAINTENANCE<br>6000 FRED'S OAK ROAD<br>BURKE, VA 22015<br>MAGDALENA SPRINGER<br>(703) 239-8458 |

**LEGEND**

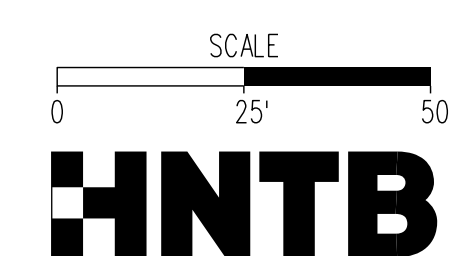
	NEW PAVEMENT		DENOTES CONSTRUCTION LIMITS IN CUTS
	MILL & OVERLAY PAVEMENT		DENOTES CONSTRUCTION LIMITS IN FILLS
	DEMOLITION OF PAVEMENT		PROPOSED RIGHT OF WAY
	CONCRETE PAVEMENT		PROPOSED CONSTRUCTION EASEMENT
	AGGREGATE		

**RFO PLANS**  
For Information Only  
DATE: 3/20/2019

THESE PLANS ARE UNFINISHED AND UNAPPROVED AND ARE NOT TO BE USED FOR ANY TYPE OF CONSTRUCTION OR THE ACQUISITION OF RIGHT OF WAY.

**REFERENCES**  
(PROFILES, DETAIL & DRAINAGE DESCRIPTION SHEETS, ETC.)

PROFILE	I2A & I2B
TYPICAL SECTIONS	2M11 - 2M81

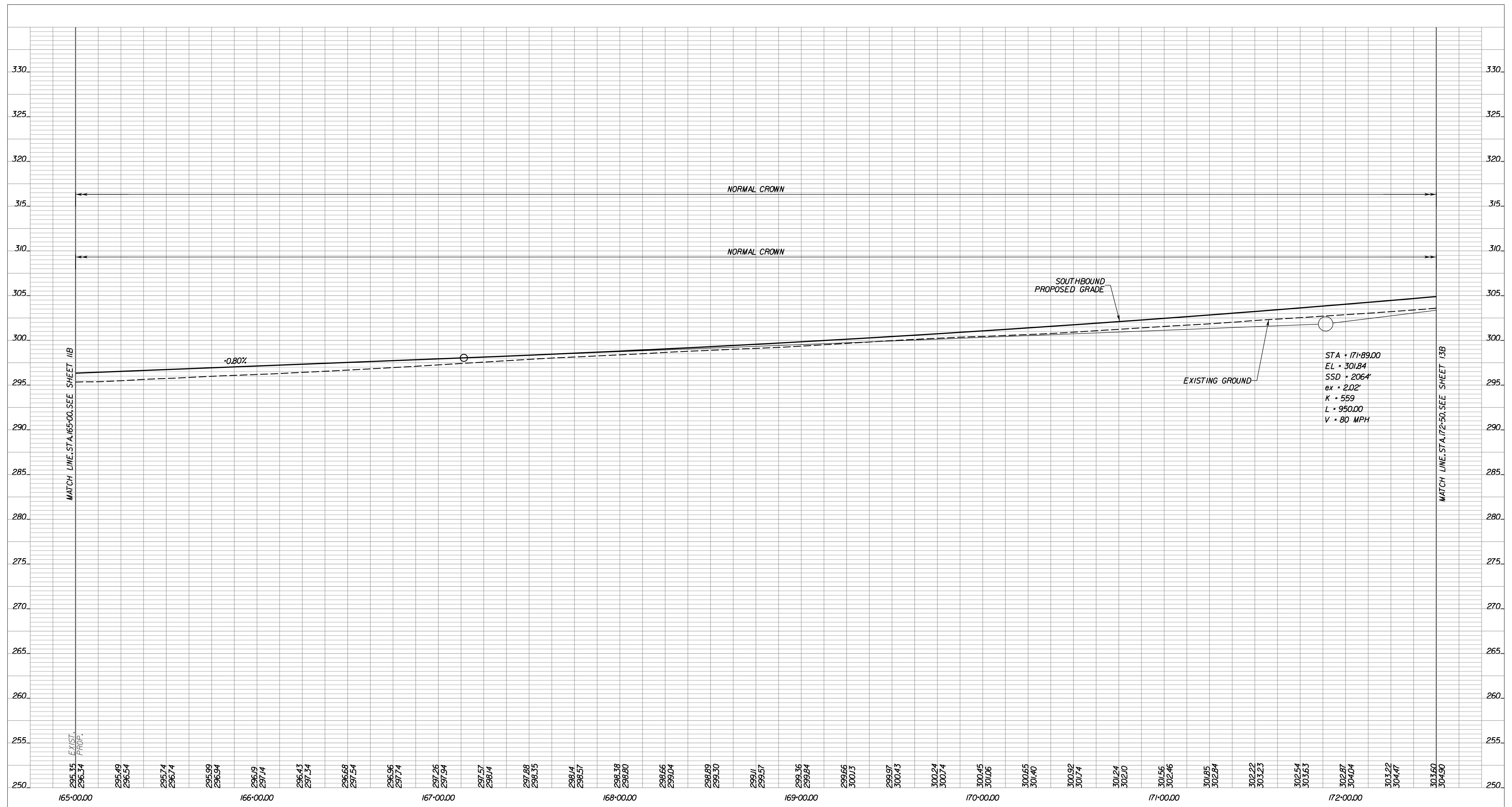


**EMERGENCY POLICE - FIRE - RESCUE 911**  
**FAIRFAX COUNTY, VIRGINIA**  
 DEPARTMENT OF PUBLIC WORKS AND ENVIRONMENTAL SERVICES  
 UTILITIES DESIGN & CONSTRUCTION DIVISION  
 12000 GOVERNMENT CENTER PARKWAY, SUITE 463 FAIRFAX, VA., 22035-0052

OFFICE OF CAPITAL FACILITIES 703-324-5800	
ROUTE 28 WIDENING PRINCE WILLIAM CO. LINE TO ROUTE 29 ROADWAY PLAN STA. 165+00.00 TO STA. 172+50.00	
CONTRACT NO.	PROJECT NO.
SCALE	DESIGNED BY: TW SHEET
	DRAFTED BY: DB 12
	CHECKED BY: SDF
	FUND #







MATCH LINE STA. 165+00.00 SEE SHEET 11B

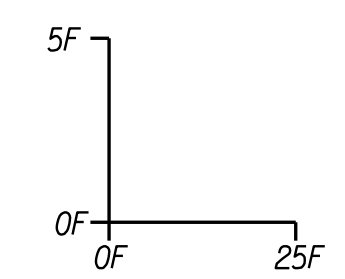
MATCH LINE STA. 172+50.00 SEE SHEET 13B

STA = 171+89.00  
 EL = 301.84  
 SSD = 206'  
 ex = 2.02'  
 K = 559  
 L = 950.00  
 V = 80 MPH

EXIST. PROP.

RFO PLANS  
 For Information  
 Only  
 DATE: 3/20/2019

THESE PLANS ARE UNFINISHED  
 AND UNAPPROVED AND ARE NOT  
 TO BE USED FOR ANY TYPE  
 OF CONSTRUCTION OR THE  
 ACQUISITION OF RIGHT OF WAY.



EMERGENCY POLICE - FIRE - RESCUE 911 FAIRFAX COUNTY, VIRGINIA DEPARTMENT OF PUBLIC WORKS AND ENVIRONMENTAL SERVICES UTILITIES DESIGN & CONSTRUCTION DIVISION 12000 GOVERNMENT CENTER PARKWAY, SUITE 463 FAIRFAX, VA., 22035-0052				
OFFICE OF CAPITAL FACILITIES 703-324-5800				
RTE. 28 WIDENING PRINCE WILLIAM COUNTY LINE TO RTE. 29 ROADWAY PROFILE STA. 165+00 TO STA. 172+50 RTE. 28 SB				
CONTRACT NO. CN		PROJECT NO. SHEET		
SCALE	DESIGNED BY: TW	SHEET		
HORIZ 1"=25'	DRAFTED BY: DB	12B		
VERT 1"=5'	CHECKED BY: SDF			
FUND #				

R	E	V	I	S	I	O	N	S
△#	DESCRIPTION	BY	APPROVED	DATE				

UTILITY OWNERS

VERIZON BUSINESS (VZB)  
2379A SUNRISE VALLEY DRIVE  
RESTON, VA 20191  
DAVE FISHER  
(703) 391-5782

FIBERLIGHT (FBL)  
950 HERNDON PARKWAY, SUITE 250  
HERNDON, VA 20170  
WAYNE HATHCOX  
(571) 323-7666

FAIRFAX COUNTY WATER AUTHORITY  
8560 ARLINGTON BOULEVARD  
MERRIFIELD, VA 22116  
CALIXTO PEREZ  
(703) 289-6346

COX COMMUNICATIONS  
3080 CENTREVILLE ROAD  
HERNDON, VA 20171  
CHARLEY HAYS  
(703) 480-7835

NOVEC  
5399 WELLINGTON ROAD  
GAINESVILLE, VA 22065  
TANJINDER S. CHAWLA  
(703) 754-6771

VERIZON VIRGINIA (VZN)  
502 E. PIEDMONT STREET  
CULPEPER, VA 22701  
LENWOOD H. TURNER  
(540) 829-2640

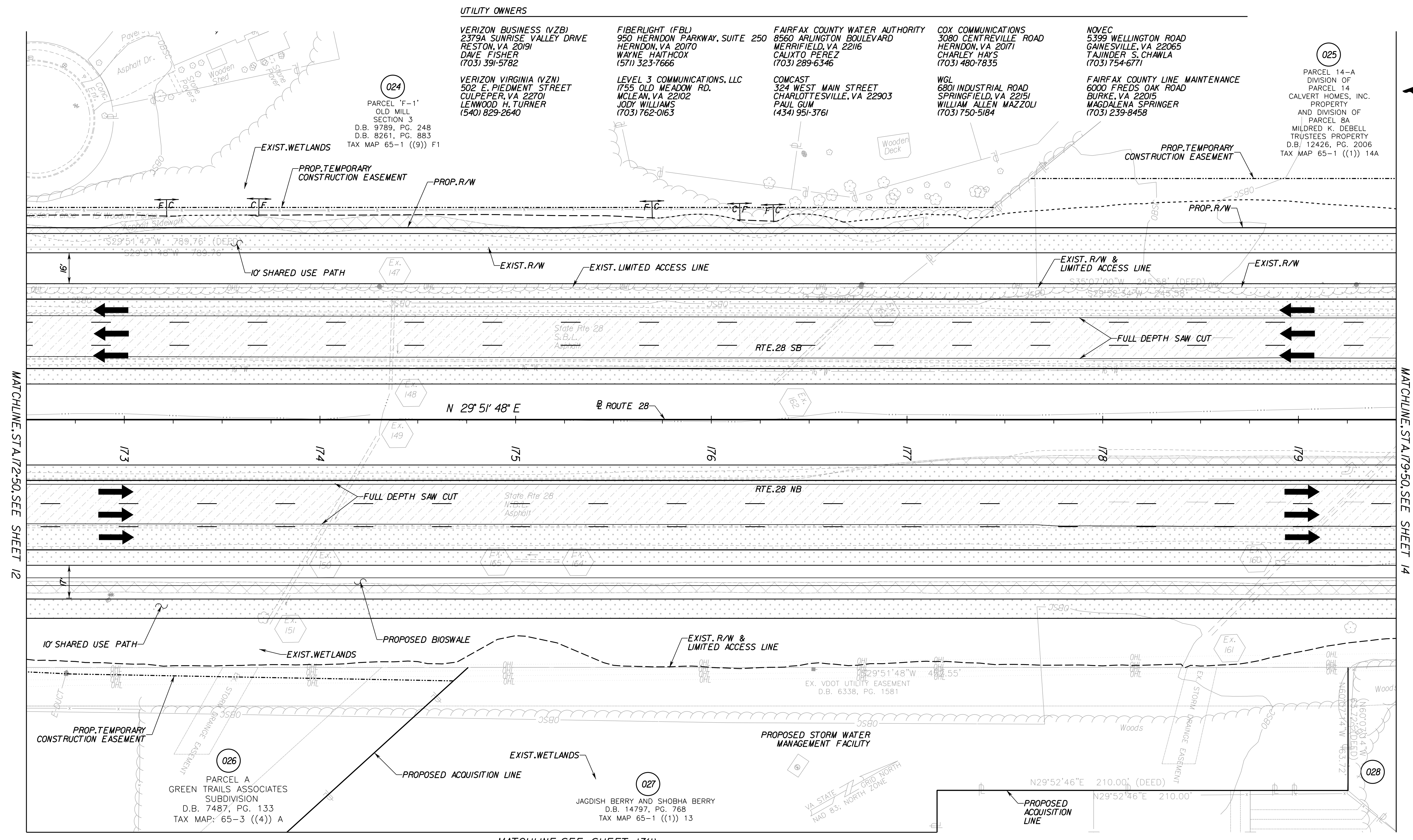
LEVEL 3 COMMUNICATIONS, LLC  
1755 OLD MEADOW RD.  
MCLEAN, VA 22102  
JODY WILLIAMS  
(703) 762-0163

COMCAST  
324 WEST MAIN STREET  
CHARLOTTESVILLE, VA 22903  
PAUL GUM  
(434) 951-3761

WGL  
6801 INDUSTRIAL ROAD  
SPRINGFIELD, VA 22151  
WILLIAM ALLEN MAZZOLI  
(703) 750-5184

FAIRFAX COUNTY LINE MAINTENANCE  
6000 FRED'S OAK ROAD  
BURKE, VA 22015  
MAGDALENA SPRINGER  
(703) 239-8458

025  
PARCEL 14-A  
DIVISION OF  
PARCEL HOMES, INC.  
PROPERTY  
AND DIVISION OF  
PARCEL 8A  
MILDRED K. DEBELL  
TRUSTEES PROPERTY  
D.B. 12426, PG. 2006  
TAX MAP 65-1 ((1)) 14A



MATCHLINE: STA. 172+50.00 SEE SHEET 12

MATCHLINE: STA. 179+50.00 SEE SHEET 14

MATCHLINE, SEE SHEET 13(U)

LEGEND

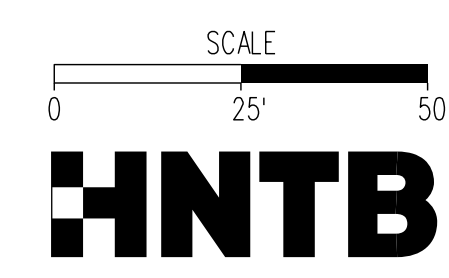
	NEW PAVEMENT		DENOTES CONSTRUCTION LIMITS IN CUTS
	MILL & OVERLAY PAVEMENT		DENOTES CONSTRUCTION LIMITS IN FILLS
	DEMOLITION OF PAVEMENT		PROPOSED RIGHT OF WAY
	CONCRETE PAVEMENT		PROPOSED CONSTRUCTION EASEMENT
	AGGREGATE		

RFO PLANS  
For Information  
Only  
DATE: 3/20/2019

THESE PLANS ARE UNFINISHED  
AND UNAPPROVED AND ARE NOT  
TO BE USED FOR ANY TYPE  
OF CONSTRUCTION OR THE  
ACQUISITION OF RIGHT OF WAY.

REFERENCES  
(PROFILES, DETAIL & DRAINAGE  
DESCRIPTION SHEETS, ETC.)

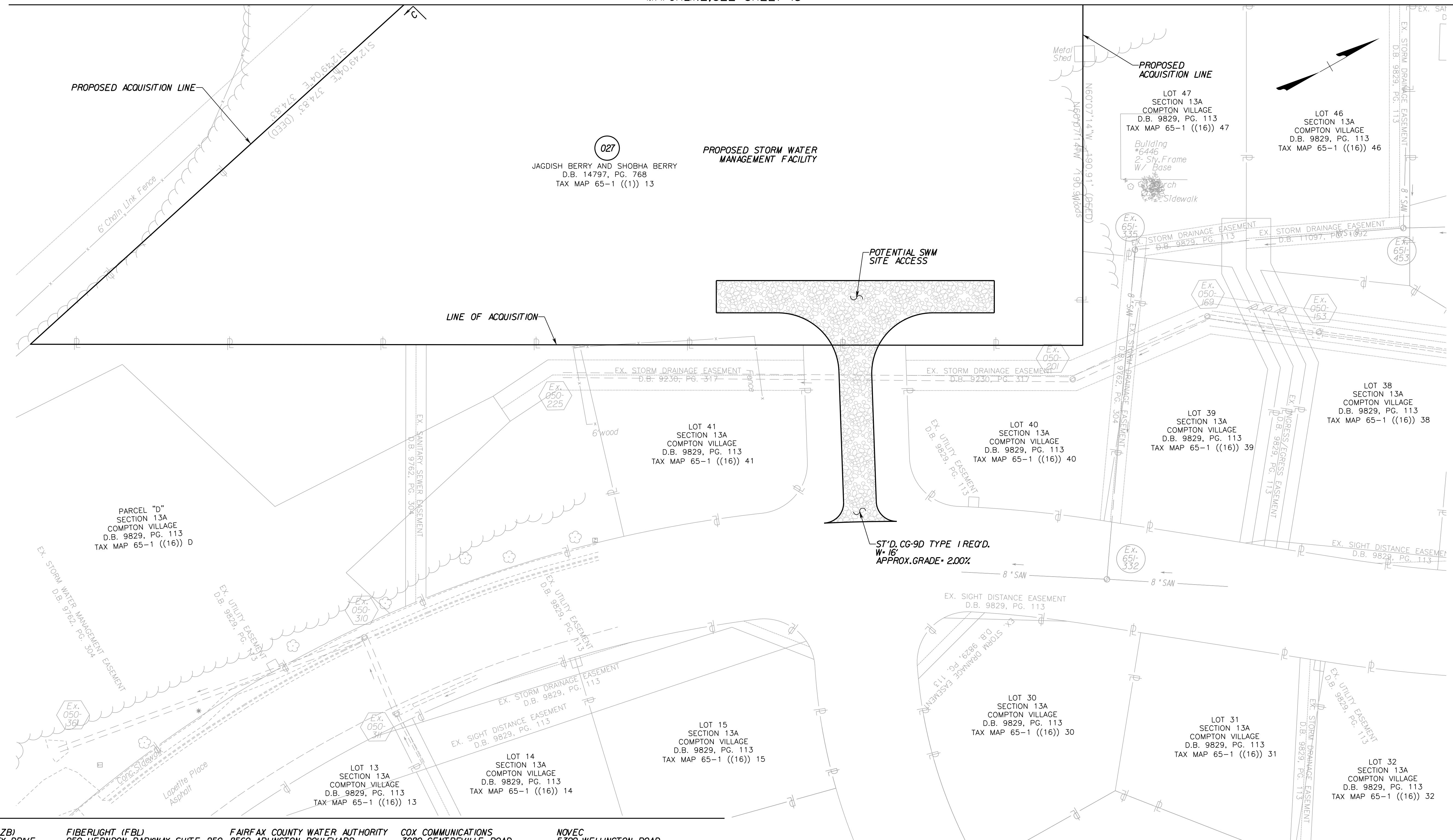
PROFILE	13A & 13B
TYPICAL SECTIONS	2A(1) - 2A(8)



<b>EMERGENCY POLICE - FIRE - RESCUE 911</b> <b>FAIRFAX COUNTY, VIRGINIA</b> DEPARTMENT OF PUBLIC WORKS AND ENVIRONMENTAL SERVICES UTILITIES DESIGN & CONSTRUCTION DIVISION 12000 GOVERNMENT CENTER PARKWAY, SUITE 463 FAIRFAX, VA., 22035-0052			
OFFICE OF CAPITAL FACILITIES 703-324-5800		ROUTE 28 WIDENING PRINCE WILLIAM CO. LINE TO ROUTE 29 ROADWAY PLAN STA. 172+50.00 TO STA. 179+50.00 CONTRACT NO. PROJECT NO.	
SCALE	DESIGNED BY: TW	APPROVED	SHEET
	DRAFTED BY: DB		13
	CHECKED BY: SDF		
FUND #			



MATCHLINE, SEE SHEET 13



UTILITY OWNERS

VERIZON BUSINESS (VZB)  
2379A SUNRISE VALLEY DRIVE  
RESTON, VA 20191  
DAVE FISHER  
(703) 391-5782

FIBERLIGHT (FBL)  
950 HERNDON PARKWAY, SUITE 250  
HERNDON, VA 20170  
WAYNE HATHCOX  
(571) 323-7666

FAIRFAX COUNTY WATER AUTHORITY  
8560 ARLINGTON BOULEVARD  
MERRIFIELD, VA 22116  
CALIXTO PEREZ  
(703) 289-6346

COX COMMUNICATIONS  
3080 CENTREVILLE ROAD  
HERNDON, VA 20171  
CHARLEY HAYS  
(703) 480-7835

NOVEC  
5399 WELLINGTON ROAD  
GAINESVILLE, VA 22065  
TAJINDER S. CHAWLA  
(703) 754-6771

VERIZON VIRGINIA (VZN)  
502 E. PIEDMONT STREET  
CULPEPER, VA 22701  
LENWOOD H. TURNER  
(540) 829-2640

LEVEL 3 COMMUNICATIONS, LLC  
1755 OLD MEADOW RD.  
MCLEAN, VA 22102  
JODY WILLIAMS  
(703) 762-0163

COMCAST  
324 WEST MAIN STREET  
CHARLOTTESVILLE, VA 22903  
PAUL GUM  
(434) 951-3761

WGL  
6801 INDUSTRIAL ROAD  
SPRINGFIELD, VA 22151  
WILLIAM ALLEN MAZZOLI  
(703) 750-5184

FAIRFAX COUNTY LINE MAINTENANCE  
6000 FRED'S OAK ROAD  
BURKE, VA 22015  
MAGDALENA SPRINGER  
(703) 239-8458

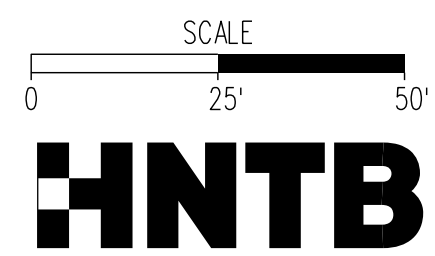
LEGEND

- AGGREGATE
- DENOTES CONSTRUCTION LIMITS IN CUTS
- DENOTES CONSTRUCTION LIMITS IN FILLS
- PROPOSED RIGHT OF WAY
- PROPOSED CONSTRUCTION EASEMENT

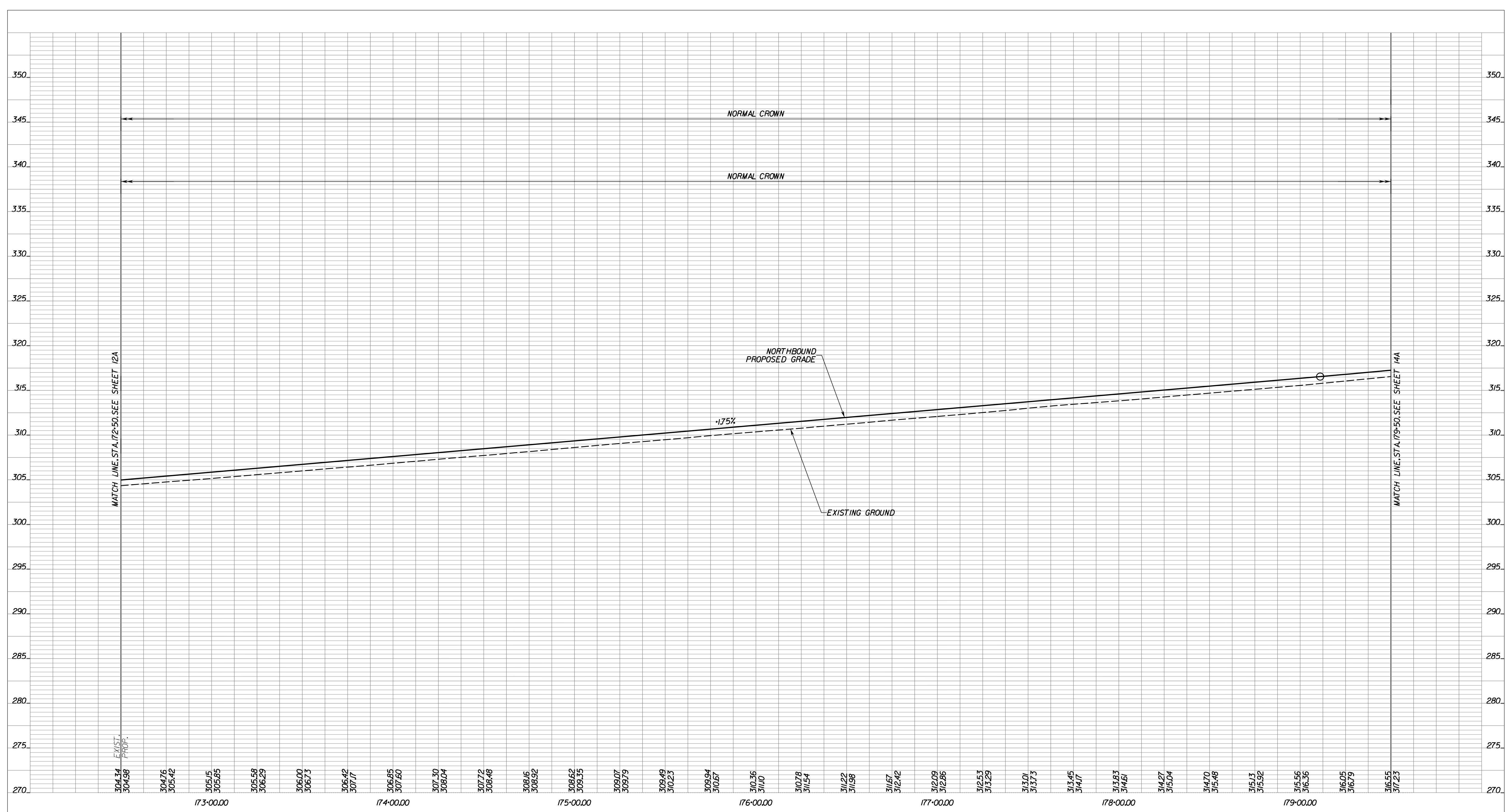
RFO PLANS  
For Information  
Only  
DATE: 3/20/2019

THESE PLANS ARE UNFINISHED  
AND UNAPPROVED AND ARE NOT  
TO BE USED FOR ANY TYPE  
OF CONSTRUCTION OR THE  
ACQUISITION OF RIGHT OF WAY.

REFERENCES  
(PROFILES, DETAIL & DRAINAGE  
DESCRIPTION SHEETS, ETC.)



<b>EMERGENCY POLICE - FIRE - RESCUE 911</b>				
<b>FAIRFAX COUNTY, VIRGINIA</b>				
DEPARTMENT OF PUBLIC WORKS AND ENVIRONMENTAL SERVICES UTILITIES DESIGN & CONSTRUCTION DIVISION 12000 GOVERNMENT CENTER PARKWAY, SUITE 463 FAIRFAX, VA., 22035-0052				
OFFICE OF CAPITAL FACILITIES 703-324-5800				
ROUTE 28 WIDENING PRINCE WILLIAM CO. LINE TO ROUTE 29 ROADWAY PLAN				
CONTRACT NO.		PROJECT NO.		
SCALE	DESIGNED BY: TW	DRAFTED BY: DB	SHEET 13(1)	
	CHECKED BY: SDF			
FUND #				



MATCH LINE STA. 172+50. SEE SHEET 12A

MATCH LINE STA. 179+50. SEE SHEET 14A

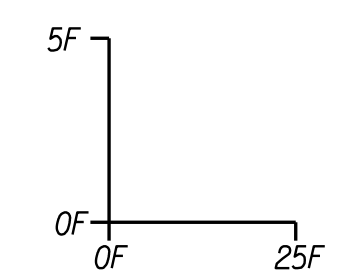
304.34 EXIST.  
304.98 PROP.

304.76 305.42 305.15 305.85 305.58 306.29 306.00 306.73 306.42 307.17 306.85 307.60 307.30 308.04 307.72 308.48 308.16 308.92 308.62 309.35 309.07 309.79 309.49 310.23 309.94 310.67 310.36 311.10 310.78 311.54 311.22 311.98 311.67 312.42 312.09 312.86 312.53 313.29 312.91 313.73 313.45 314.17 313.83 314.61 314.27 315.04 314.70 315.48 315.13 315.92 315.56 316.36 316.05 316.79 316.55 317.23

173-00.00 174-00.00 175-00.00 176-00.00 177-00.00 178-00.00 179-00.00

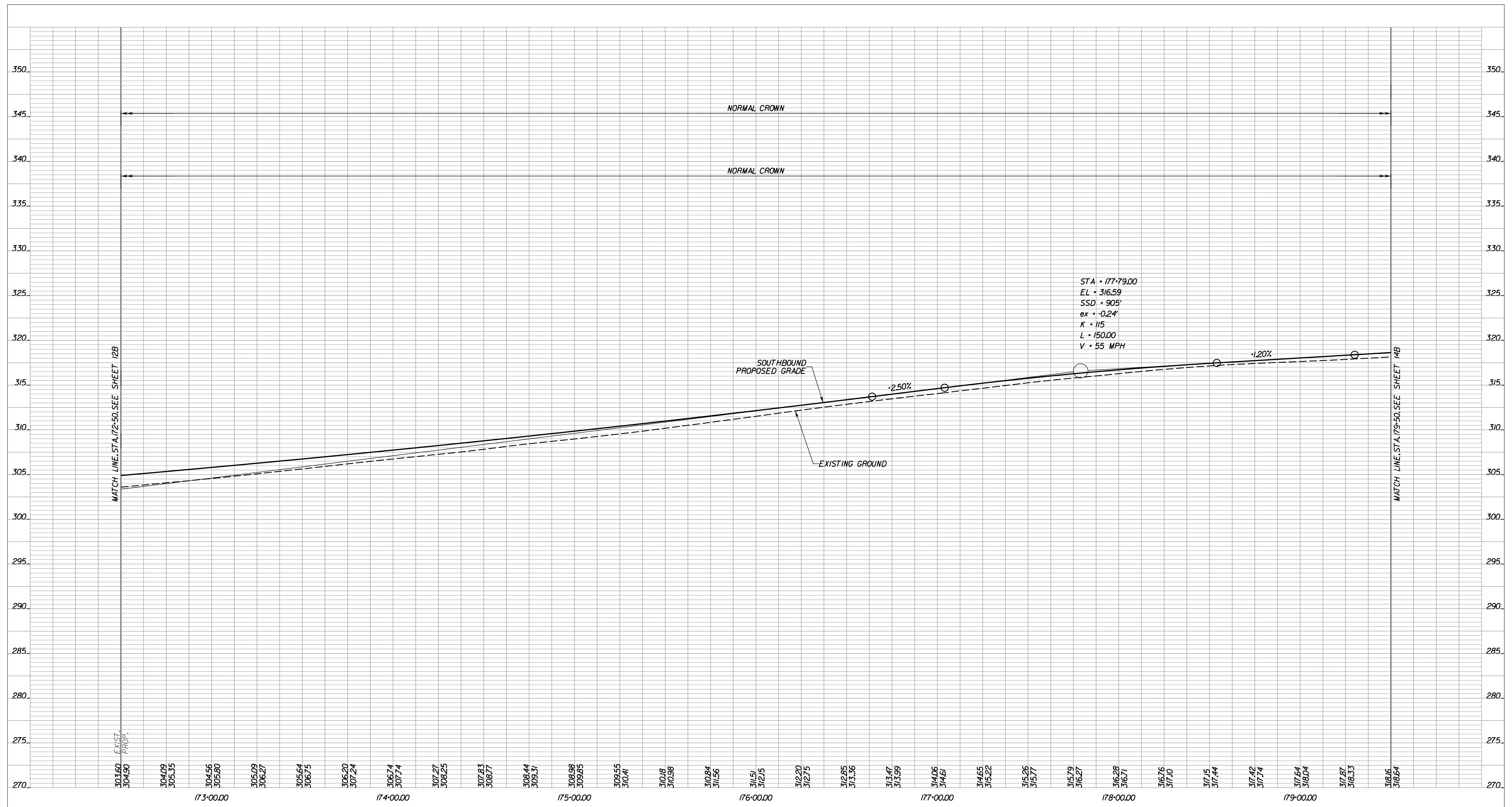
**RFO PLANS  
For Information  
Only**  
DATE: 3/20/2019

THESE PLANS ARE UNFINISHED  
AND UNAPPROVED AND ARE NOT  
TO BE USED FOR ANY TYPE  
OF CONSTRUCTION OR THE  
ACQUISITION OF RIGHT OF WAY.



EMERGENCY POLICE - FIRE - RESCUE 911 FAIRFAX COUNTY, VIRGINIA DEPARTMENT OF PUBLIC WORKS AND ENVIRONMENTAL SERVICES UTILITIES DESIGN & CONSTRUCTION DIVISION 12000 GOVERNMENT CENTER PARKWAY, SUITE 463 FAIRFAX, VA., 22035-0052				
			OFFICE OF CAPITAL FACILITIES 703-324-5800	
RTE. 28 WIDENING PRINCE WILLIAM COUNTY LINE TO RTE. 29 ROADWAY PROFILE STA. 172+50 TO STA. 179+50 RTE. 28 NB				
CONTRACT NO. CN		PROJECT NO. SHEET		
SCALE		DESIGNED BY: TW	SHEET	
HORIZ 1"=25'		DRAFTED BY: DB	13A	
VERT 1"=5'		CHECKED BY: SDF		
FUND #				

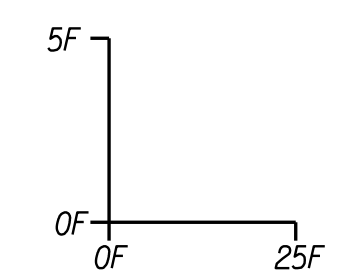
R	E	V	I	S	I	O	N
△#	DESCRIPTION	BY	APPROVED	DATE			



STATION	EXIST. PROPOSED
303.60	304.90
304.09	305.35
304.56	305.80
305.09	306.27
305.64	306.75
306.20	307.24
306.74	307.74
307.27	308.25
307.83	308.77
308.44	309.31
308.98	309.85
309.55	310.41
310.18	310.98
310.84	311.56
311.51	312.15
312.20	312.75
312.85	313.36
313.47	313.99
314.06	314.61
314.65	315.22
315.26	315.77
315.79	316.27
316.28	316.71
316.76	317.10
317.15	317.44
317.42	317.74
317.64	318.04
317.87	318.33
318.16	318.64

RFO PLANS  
For Information  
Only  
DATE: 3/20/2019

THESE PLANS ARE UNFINISHED  
AND UNAPPROVED AND ARE NOT  
TO BE USED FOR ANY TYPE  
OF CONSTRUCTION OR THE  
ACQUISITION OF RIGHT OF WAY.

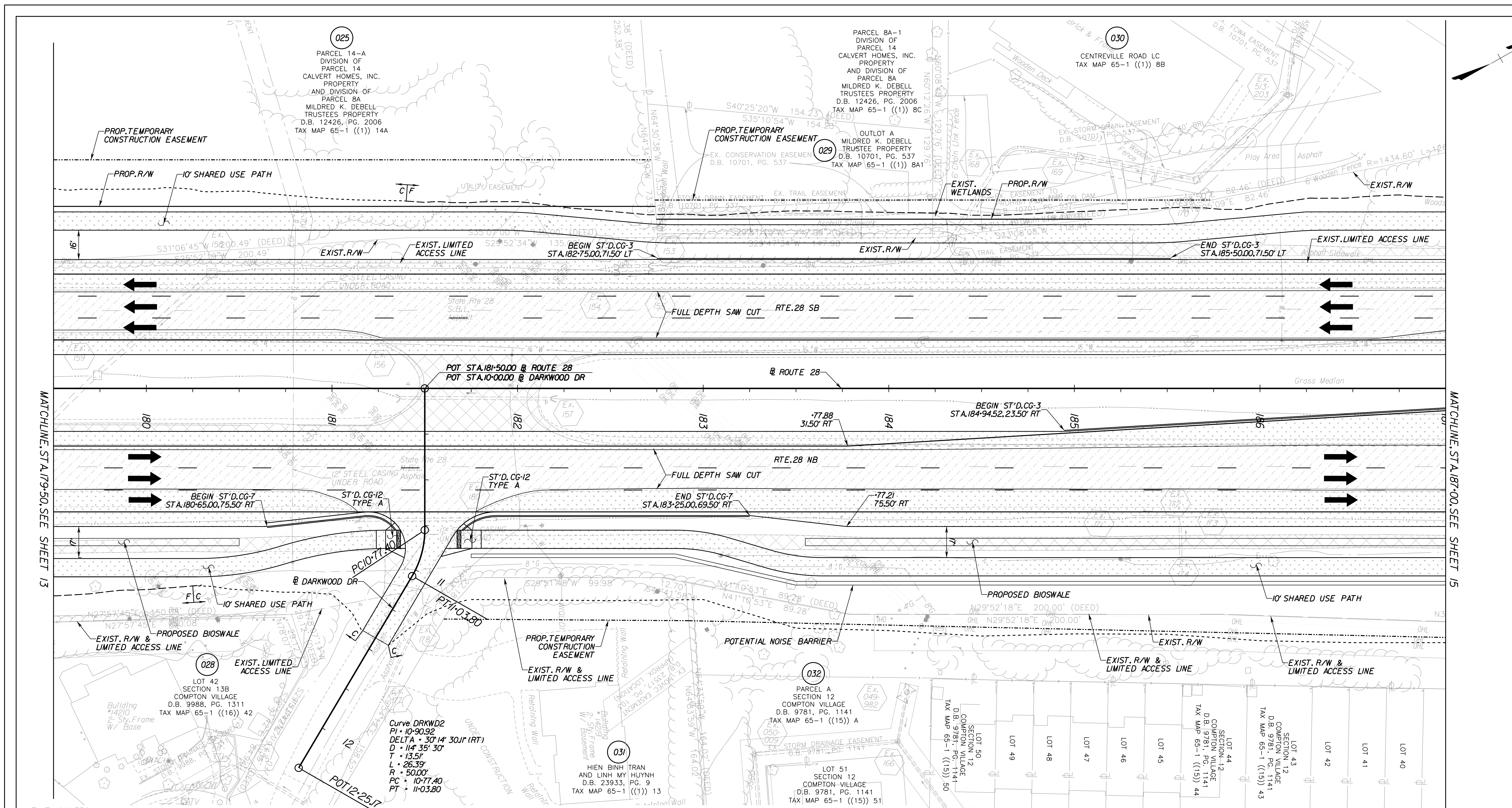


EMERGENCY POLICE - FIRE - RESCUE 911  
FAIRFAX COUNTY, VIRGINIA  
DEPARTMENT OF PUBLIC WORKS AND ENVIRONMENTAL SERVICES  
UTILITIES DESIGN & CONSTRUCTION DIVISION  
12000 GOVERNMENT CENTER PARKWAY, SUITE 463 FAIRFAX, VA., 22035-0052

OFFICE OF CAPITAL FACILITIES 703-324-5800	RTE. 28 WIDENING PRINCE WILLIAM COUNTY LINE TO RTE. 29 ROADWAY PROFILE STA. 172+50 TO STA. 179+50 RTE. 28 SB
CONTRACT NO. CN	PROJECT NO. SHEET
SCALE HORIZ 1"=25' VERT 1"=5'	DESIGNED BY: TW DRAFTED BY: DB CHECKED BY: SDF
SHEET 13B	
FUND #	

△#	DESCRIPTION	BY	APPROVED	DATE





MATCHLINE STA. 179+50.00 SEE SHEET 13

MATCHLINE STA. 187+00.00 SEE SHEET 15

**UTILITY OWNERS**

- |   |  |   |  |  |   |
|---|--|---|--|--|---|
| VERIZON BUSINESS (VZB)<br>2379A SUNRISE VALLEY DRIVE<br>RESTON, VA 20191<br>DAVE FISHER<br>(703) 391-5782   | FIBERLIGHT (FBL)<br>950 HERNDON PARKWAY, SUITE 250<br>HERNDON, VA 20170<br>WAYNE HATHCOX<br>(571) 323-7666 | FAIRFAX COUNTY WATER AUTHORITY<br>8560 ARLINGTON BOULEVARD<br>MERRIFIELD, VA 22116<br>CAJUNTO PEREZ<br>(703) 289-6346 | COX COMMUNICATIONS<br>3080 CENTREVILLE ROAD<br>HERNDON, VA 20171<br>CHARLEY HAYS<br>(703) 480-7835 | NOVEC<br>5399 WELLINGTON ROAD<br>GAINESVILLE, VA 22065<br>TAMINDER S. CHAWLA<br>(703) 754-6771 | FAIRFAX COUNTY LINE MAINTENANCE<br>6000 FRED'S OAK ROAD<br>BURKE, VA 22015<br>MADALENA SPRINGER<br>(703) 239-8458 |
| VERIZON VIRGINIA (VZN)<br>502 E. PIEDMONT STREET<br>CULPEPER, VA 22701<br>LEWIS H. TURNER<br>(540) 829-2640 | LEVEL 3 COMMUNICATIONS, LLC<br>1755 OLD MEADOW RD.<br>MCLEAN, VA 22102<br>JODY WILLIAMS<br>(703) 762-0163  | COMCAST<br>324 WEST MAIN STREET<br>CHARLOTTESVILLE, VA 22903<br>PAUL GUM<br>(434) 951-3761                            | WGL<br>6801 INDUSTRIAL ROAD<br>SPRINGFIELD, VA 22151<br>WILLIAM ALLEN MAZZOLI<br>(703) 750-5184    |  |   |

**LEGEND**

- |  |                         |  |                                      |
|--|-------------------------|--|--------------------------------------|
|  | NEW PAVEMENT            |  | DENOTES CONSTRUCTION LIMITS IN CUTS  |
|  | MILL & OVERLAY PAVEMENT |  | DENOTES CONSTRUCTION LIMITS IN FILLS |
|  | DEMOLITION OF PAVEMENT  |  | PROPOSED RIGHT OF WAY                |
|  | CONCRETE PAVEMENT       |  | PROPOSED CONSTRUCTION EASEMENT       |

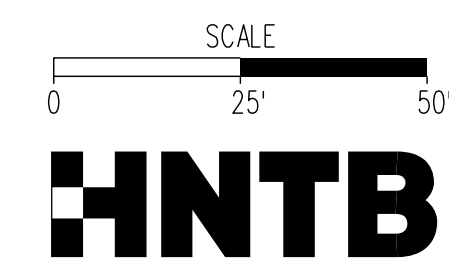
**RFO PLANS**  
For Information Only  
DATE: 3/20/2019

THESE PLANS ARE UNFINISHED AND UNAPPROVED AND ARE NOT TO BE USED FOR ANY TYPE OF CONSTRUCTION OR THE ACQUISITION OF RIGHT OF WAY.

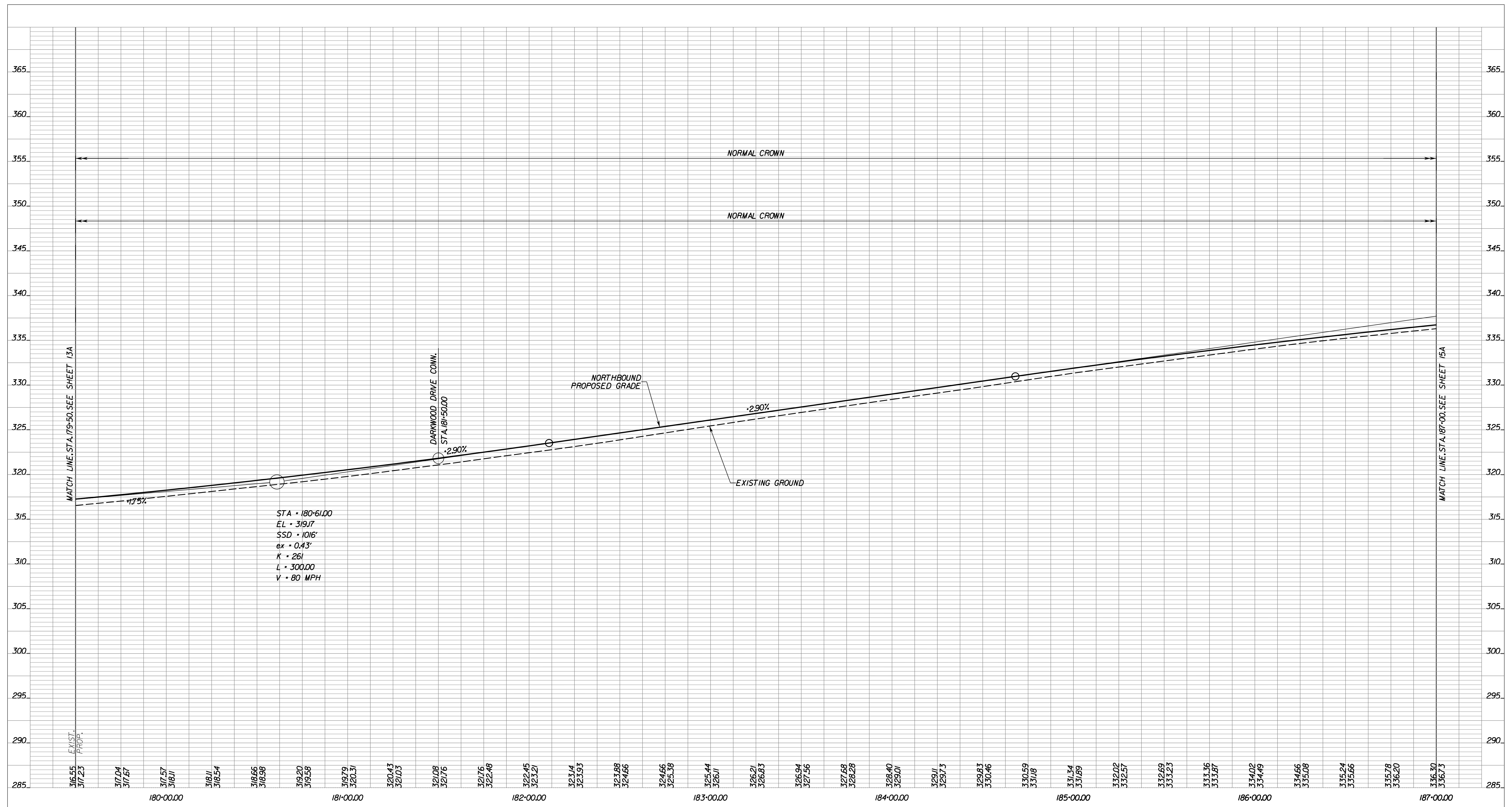
**REFERENCES**

(PROFILES, DETAIL & DRAINAGE DESCRIPTION SHEETS, ETC.)

PROFILE 14A, 14B & 14C  
TYPICAL SECTIONS 2A11 - 2A81



<b>EMERGENCY POLICE - FIRE - RESCUE 911</b>			
<b>FAIRFAX COUNTY, VIRGINIA</b>			
DEPARTMENT OF PUBLIC WORKS AND ENVIRONMENTAL SERVICES UTILITIES DESIGN & CONSTRUCTION DIVISION 12000 GOVERNMENT CENTER PARKWAY, SUITE 463 FAIRFAX, VA., 22035-0052			
OFFICE OF CAPITAL FACILITIES 703-324-5800		ROUTE 28 WIDENING PRINCE WILLIAM CO. LINE TO ROUTE 29 ROADWAY PLAN STA. 179+50.00 TO STA. 187+00.00 CONTRACT NO. PROJECT NO.	
SCALE	DESIGNED BY: TW	SHEET	
	DRAFTED BY: DB	14	
	CHECKED BY: SDF		
FUND #			



STA • 180+61.00  
 EL • 319.17  
 SSD • 1016'  
 ex • 0.43'  
 K • 261  
 L • 300.00  
 V • 80 MPH

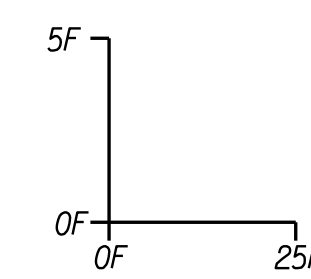
MATCH LINE STA. 179+50. SEE SHEET 13A

MATCH LINE STA. 187+00. SEE SHEET 15A

EXIST. PROP.

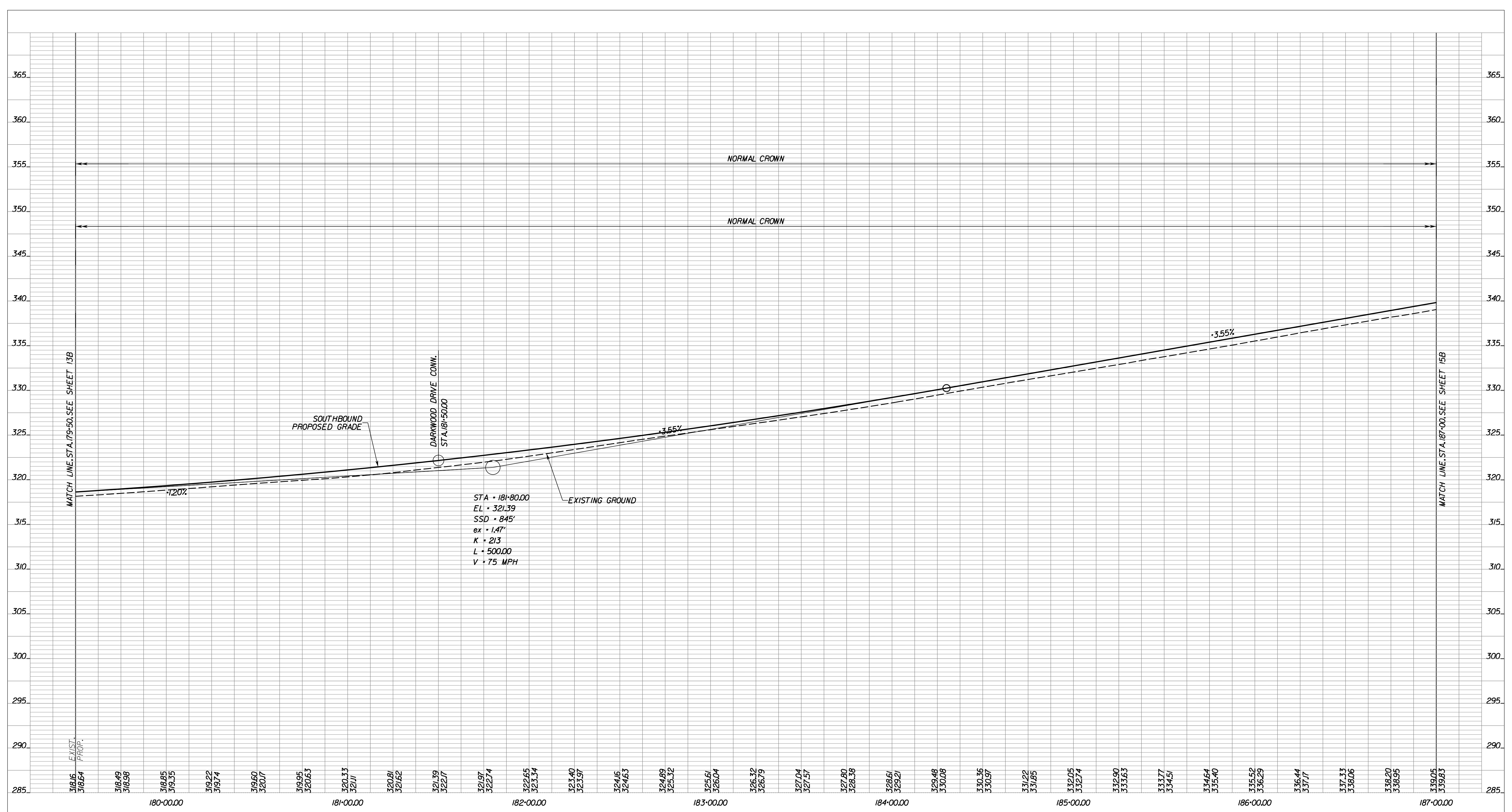
**RFO PLANS**  
 For Information  
 Only  
 DATE: 3/20/2019

THESE PLANS ARE UNFINISHED  
 AND UNAPPROVED AND ARE NOT  
 TO BE USED FOR ANY TYPE  
 OF CONSTRUCTION OR THE  
 ACQUISITION OF RIGHT OF WAY.



EMERGENCY POLICE - FIRE - RESCUE 911 FAIRFAX COUNTY, VIRGINIA DEPARTMENT OF PUBLIC WORKS AND ENVIRONMENTAL SERVICES UTILITIES DESIGN & CONSTRUCTION DIVISION 12000 GOVERNMENT CENTER PARKWAY, SUITE 463 FAIRFAX, VA., 22035-0052				
OFFICE OF CAPITAL FACILITIES 703-324-5800			RTE. 28 WIDENING PRINCE WILLIAM COUNTY LINE TO RTE. 29 ROADWAY PROFILE STA. 179+50 TO STA. 187+00 RTE. 28 NB	
CONTRACT NO. CN		PROJECT NO SHEET		
SCALE	DESIGNED BY: TW	SHEET		
HORIZ 1"=25'	DRAFTED BY: DB	14A		
VERT 1"=5'	CHECKED BY: SDF			
FUND #				

R	E	V	I	S	I	O	N	S
△#	DESCRIPTION	BY	APPROVED	DATE				



MATCH LINE STA. 179+50.00 SEE SHEET 13B

MATCH LINE STA. 187+00.00 SEE SHEET 15B

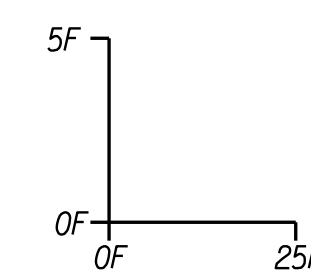
STA • 181+80.00  
 EL • 321.39  
 SSD • 845'  
 ex • 1.47'  
 K • 213  
 L • 500.00  
 V • 75 MPH

EXIST.  
PROP.

180+00.00 181+00.00 182+00.00 183+00.00 184+00.00 185+00.00 186+00.00 187+00.00

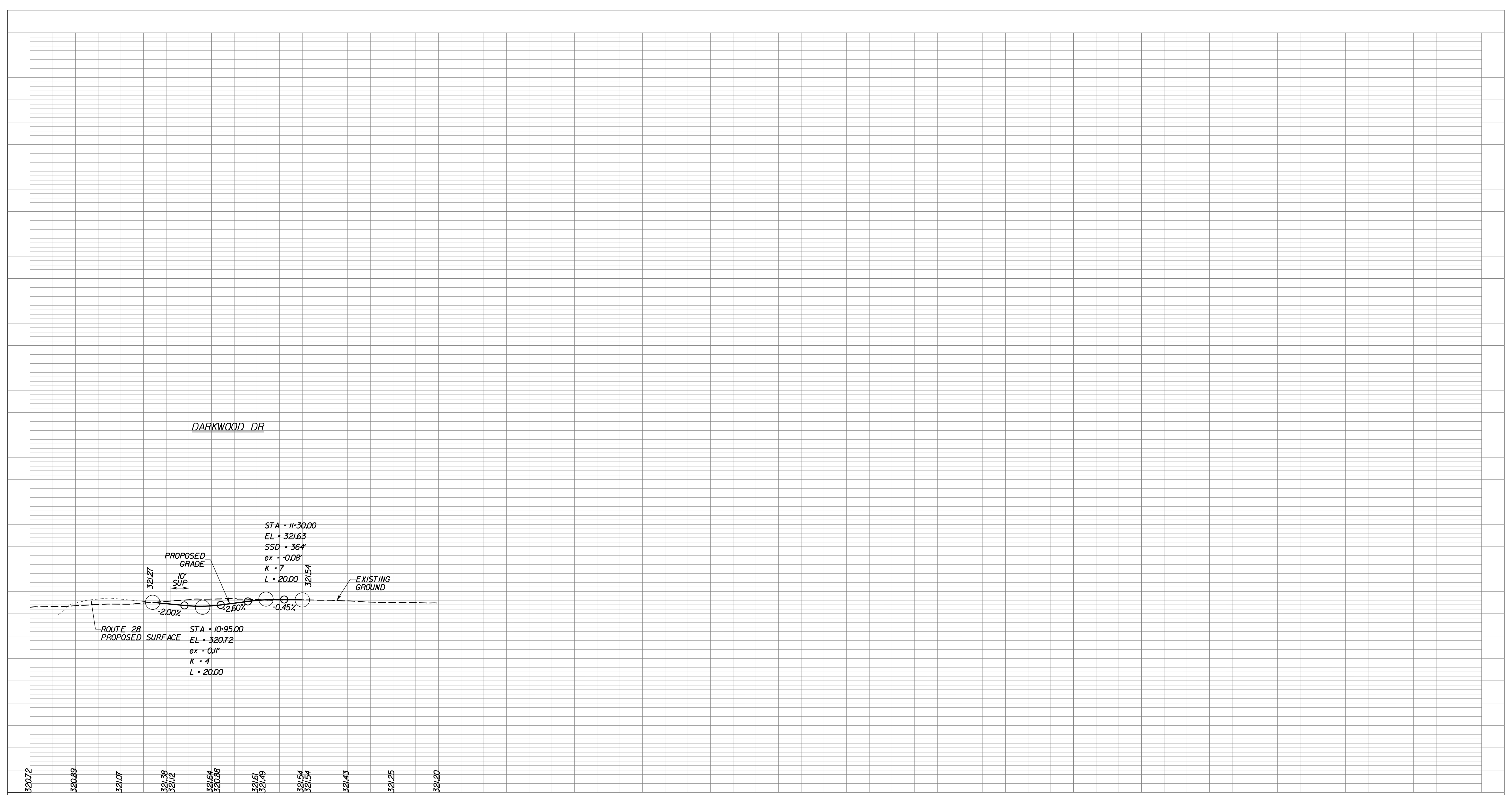
**RFO PLANS  
 For Information  
 Only**  
 DATE: 3/20/2019

THESE PLANS ARE UNFINISHED  
 AND UNAPPROVED AND ARE NOT  
 TO BE USED FOR ANY TYPE  
 OF CONSTRUCTION OR THE  
 ACQUISITION OF RIGHT OF WAY.



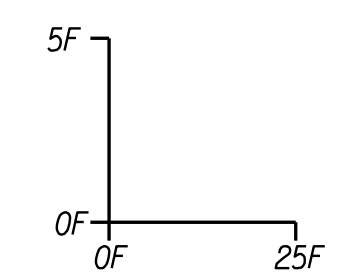
EMERGENCY POLICE - FIRE - RESCUE 911 FAIRFAX COUNTY, VIRGINIA DEPARTMENT OF PUBLIC WORKS AND ENVIRONMENTAL SERVICES UTILITIES DESIGN & CONSTRUCTION DIVISION 12000 GOVERNMENT CENTER PARKWAY, SUITE 463 FAIRFAX, VA., 22035-0052				
			OFFICE OF CAPITAL FACILITIES 703-324-5800	
RTE. 28 WIDENING PRINCE WILLIAM COUNTY LINE TO RTE. 29 ROADWAY PROFILE STA. 179+50 TO STA. 187+00 RTE. 28 SB				
CONTRACT NO. CN		PROJECT NO SHEET		
SCALE		DESIGNED BY: TW		SHEET
HORIZ 1"=25'		DRAFTED BY: DB		14B
VERT 1"=5'		CHECKED BY: SDF		FUND #
R	E	V	I	S
I	S	O	N	S
△#	DESCRIPTION	BY	APPROVED	DATE





RFO PLANS  
For Information  
Only  
DATE: 3/20/2019

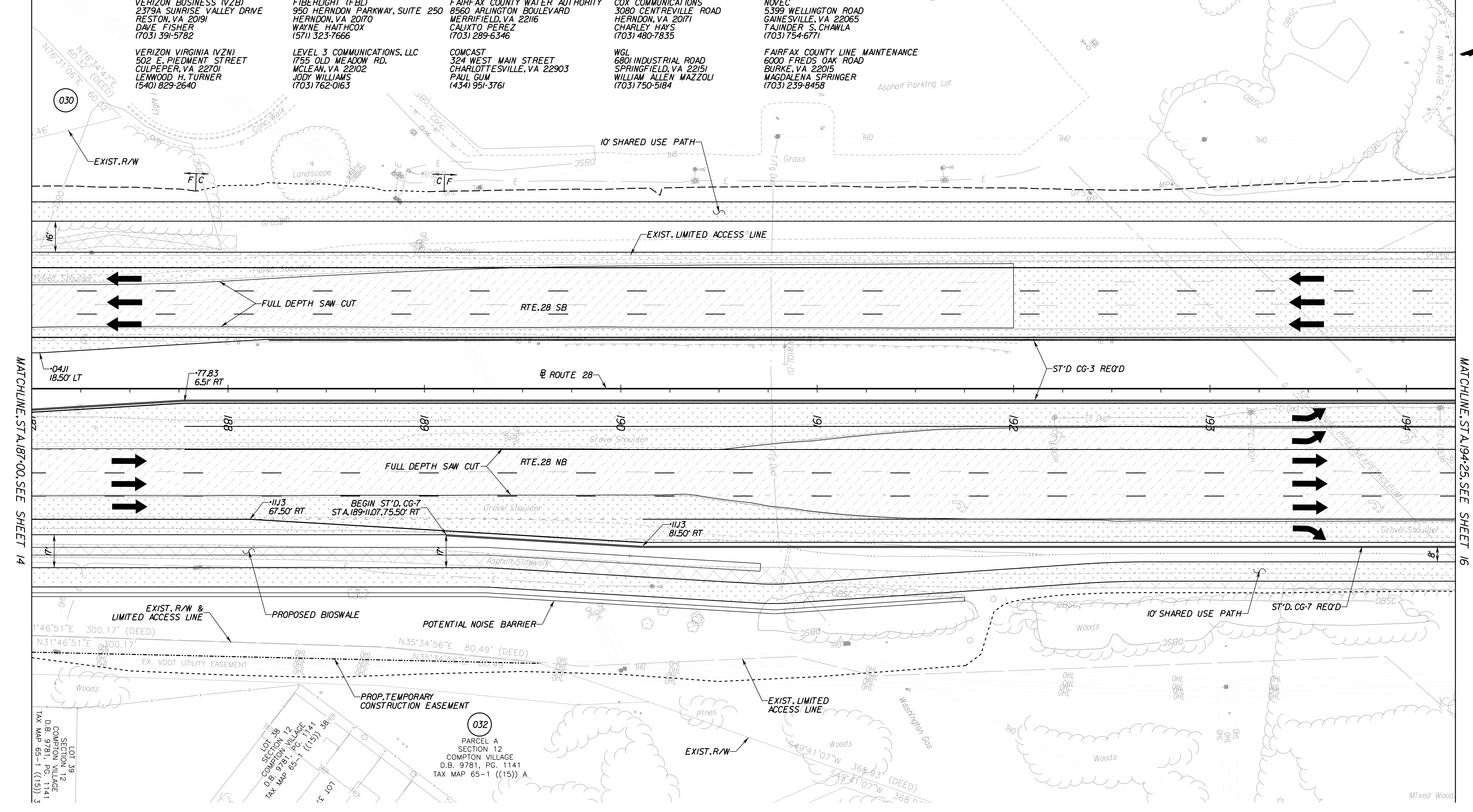
THESE PLANS ARE UNFINISHED  
AND UNAPPROVED AND ARE NOT  
TO BE USED FOR ANY TYPE  
OF CONSTRUCTION OR THE  
ACQUISITION OF RIGHT OF WAY.



EMERGENCY POLICE - FIRE - RESCUE 911				
FAIRFAX COUNTY, VIRGINIA				
DEPARTMENT OF PUBLIC WORKS AND ENVIRONMENTAL SERVICES				
UTILITIES DESIGN & CONSTRUCTION DIVISION				
12000 GOVERNMENT CENTER PARKWAY, SUITE 463 FAIRFAX, VA., 22035-0052				
OFFICE OF CAPITAL FACILITIES 703-324-5800			RTE. 28 WIDENING PRINCE WILLIAM COUNTY LINE TO RTE. 29 ROADWAY PROFILE DARKWOOD DR	
CONTRACT NO. CN		PROJECT NO		SHEET
SCALE		DESIGNED BY: TW		SHEET
HORIZ 1"=25'		DRAFTED BY: DB		14C
VERT 1"=5'		CHECKED BY: SDF		
FUND #				
R				
E				
V				
I				
S				
I				
O				
N				
S	△#	DESCRIPTION	BY	APPROVED DATE

**UTILITY OWNERS**

- |   |  |   |  |  |
|---|--|---|--|--|
| VERIZON BUSINESS (VZB)<br>2379A SUNRISE VALLEY DRIVE<br>RESTON, VA 20191<br>DAVE FISHER<br>(703) 391-5782     | FIBERLIGHT (FBL)<br>950 HERNDON PARKWAY, SUITE 250<br>HERNDON, VA 20170<br>WAYNE HATHCOX<br>(571) 323-7666 | FAIRFAX COUNTY WATER AUTHORITY<br>8560 ARLINGTON BOULEVARD<br>MERRIFIELD, VA 22116<br>CALIXTO PEREZ<br>(703) 289-6346 | COX COMMUNICATIONS<br>3080 CENTREVILLE ROAD<br>HERNDON, VA 20171<br>CHARLEY HAYS<br>(703) 480-7835 | NOVEC<br>5399 WELLINGTON ROAD<br>GAINESVILLE, VA 22065<br>TAJINDER S. CHAWLA<br>(703) 754-6771                     |
| VERIZON VIRGINIA (VZN)<br>502 E. PIEDMONT STREET<br>CULPEPER, VA 22701<br>LENWOOD H. TURNER<br>(540) 829-2640 | LEVEL 3 COMMUNICATIONS, LLC<br>1755 OLD MEADOW RD.<br>MCLEAN, VA 22102<br>JODY WILLIAMS<br>(703) 762-0163  | COMCAST<br>324 WEST MAIN STREET<br>CHARLOTTESVILLE, VA 22903<br>PAUL GUM<br>(434) 951-3761                            | WGL<br>6801 INDUSTRIAL ROAD<br>SPRINGFIELD, VA 22151<br>WILLIAM ALLEN MAZZOLI<br>(703) 750-5184    | FAIRFAX COUNTY LINE MAINTENANCE<br>6000 FRED'S OAK ROAD<br>BURKE, VA 22015<br>MAGDALENA SPRINGER<br>(703) 239-8458 |



MATCHLINE: STA. 187+00.00 SEE SHEET 14

MATCHLINE: STA. 194+25.00 SEE SHEET 16

**LEGEND**

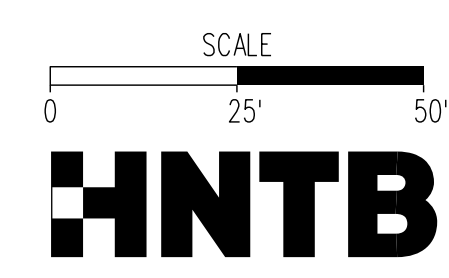
- |  |                         |  |                                      |
|--|-------------------------|--|--------------------------------------|
|  | NEW PAVEMENT            |  | DENOTES CONSTRUCTION LIMITS IN CUTS  |
|  | MILL & OVERLAY PAVEMENT |  | DENOTES CONSTRUCTION LIMITS IN FILLS |
|  | DEMOLITION OF PAVEMENT  |  | PROPOSED RIGHT OF WAY                |
|  | CONCRETE PAVEMENT       |  | PROPOSED CONSTRUCTION EASEMENT       |

**RFO PLANS**  
For Information Only  
DATE: 3/20/2019

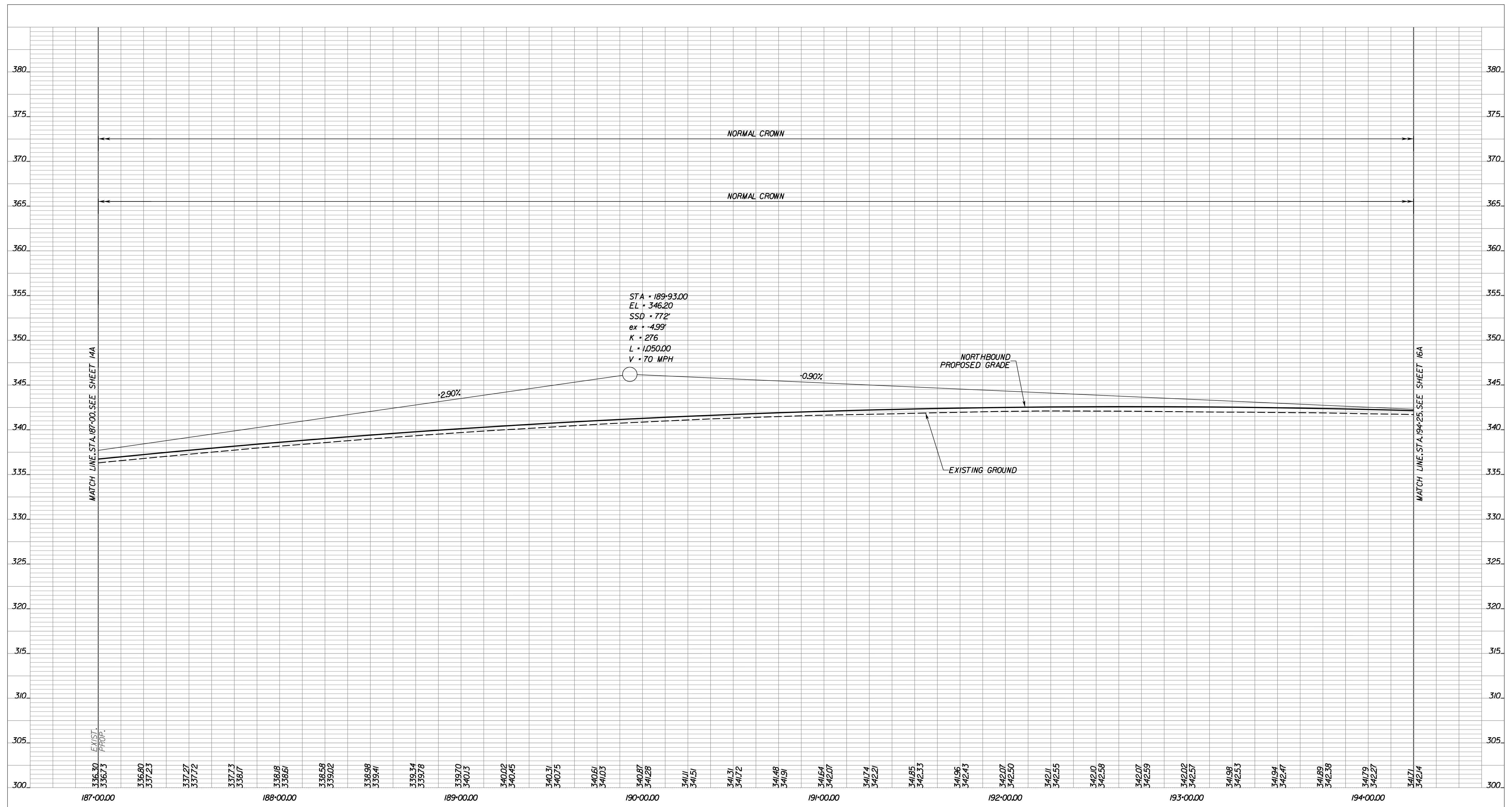
THESE PLANS ARE UNFINISHED AND UNAPPROVED AND ARE NOT TO BE USED FOR ANY TYPE OF CONSTRUCTION OR THE ACQUISITION OF RIGHT OF WAY.

**REFERENCES**

(PROFILES, DETAIL & DRAINAGE DESCRIPTION SHEETS, ETC.)
PROFILE TYPICAL SECTIONS 15A & 15B
2A(1) - 2A(8)



<b>EMERGENCY POLICE - FIRE - RESCUE 911</b> <b>FAIRFAX COUNTY, VIRGINIA</b> DEPARTMENT OF PUBLIC WORKS AND ENVIRONMENTAL SERVICES UTILITIES DESIGN & CONSTRUCTION DIVISION 12000 GOVERNMENT CENTER PARKWAY, SUITE 463 FAIRFAX, VA., 22035-0052				
OFFICE OF CAPITAL FACILITIES 703-324-5800				
ROUTE 28 WIDENING PRINCE WILLIAM CO. LINE TO ROUTE 29 ROADWAY PLAN STA. 187+00.00 TO STA. 194+25.00				
CONTRACT NO.		PROJECT NO.		
SCALE	DESIGNED BY: TW	SHEET		
	DRAFTED BY: DB	15		
	CHECKED BY: SDF			
FUND #				



336.30  
336.73  
EXIST. PROP.

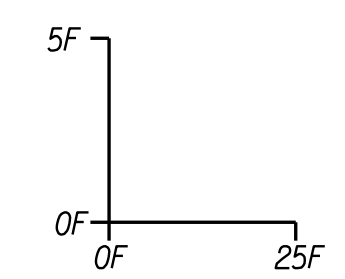
341.71  
342.14  
MATCH LINE, STA. 194+25, SEE SHEET 16A

187+00.00 188+00.00 189+00.00 190+00.00 191+00.00 192+00.00 193+00.00 194+00.00

336.30 336.73 336.80 337.23 337.27 337.72 337.73 338.17 338.18 338.61 338.58 339.02 338.98 339.41 339.34 339.78 339.70 340.15 340.02 340.45 340.31 340.75 340.61 341.03 340.87 341.28 341.11 341.51 341.31 341.72 341.48 341.91 341.64 342.07 341.74 342.21 341.85 342.33 341.96 342.43 342.07 342.50 342.11 342.55 342.10 342.58 342.07 342.59 342.02 342.57 341.98 342.53 341.94 342.47 341.89 342.38 341.79 342.27 341.71 342.14

RFO PLANS  
For Information  
Only  
DATE: 3/20/2019

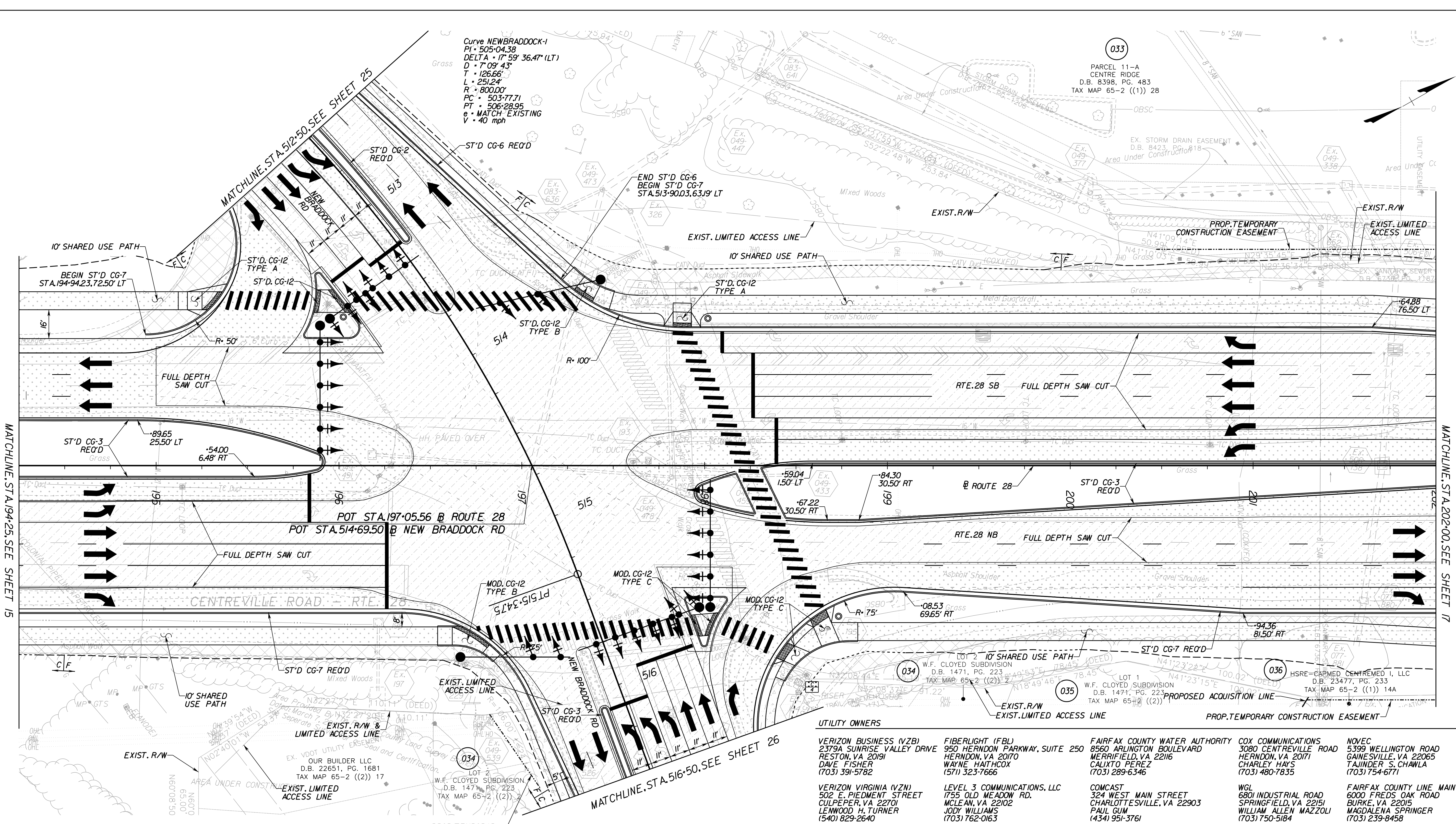
THESE PLANS ARE UNFINISHED  
AND UNAPPROVED AND ARE NOT  
TO BE USED FOR ANY TYPE  
OF CONSTRUCTION OR THE  
ACQUISITION OF RIGHT OF WAY.



EMERGENCY POLICE - FIRE - RESCUE 911				
FAIRFAX COUNTY, VIRGINIA				
DEPARTMENT OF PUBLIC WORKS AND ENVIRONMENTAL SERVICES				
UTILITIES DESIGN & CONSTRUCTION DIVISION				
12000 GOVERNMENT CENTER PARKWAY, SUITE 463 FAIRFAX, VA., 22035-0052				
OFFICE OF CAPITAL FACILITIES			703-324-5800	
RTE. 28 WIDENING				
PRINCE WILLIAM COUNTY LINE TO RTE. 29				
ROADWAY PROFILE				
STA. 187+00 TO STA. 194+25 RTE. 28 NB				
CONTRACT NO. CN		PROJECT NO. SHEET		
SCALE		DESIGNED BY: TW	SHEET	
HORIZ 1"=25'		DRAFTED BY: DB	15A	
VERT 1"=5'		CHECKED BY: SDF	FUND #	
R				
E				
V				
I				
S				
I				
O				
N				
S	△#	DESCRIPTION	BY	APPROVED DATE







MATCHLINE STA. 194+25.00 SEE SHEET 15

MATCHLINE STA. 202+00.00 SEE SHEET 17

**LEGEND**

	NEW PAVEMENT		DENOTES CONSTRUCTION LIMITS IN CUTS		TRAFFIC SIGNAL POLE
	MILL & OVERLAY PAVEMENT		DENOTES CONSTRUCTION LIMITS IN FILLS		PEDESTRIAN SIGNAL POLE
	DEMOLITION OF PAVEMENT		PROPOSED RIGHT OF WAY		
	CONCRETE PAVEMENT		PROPOSED CONSTRUCTION EASEMENT		

**RFQ PLANS For Information Only**  
DATE: 3/20/2019

**REFERENCES**  
(PROFILES, DETAIL & DRAINAGE DESCRIPTION SHEETS, ETC.)  
PROFILE TYPICAL SECTIONS 16A, 16B & 16C 2A(1) - 2A(8)

THESE PLANS ARE UNFINISHED AND UNAPPROVED AND ARE NOT TO BE USED FOR ANY TYPE OF CONSTRUCTION OR THE ACQUISITION OF RIGHT OF WAY.

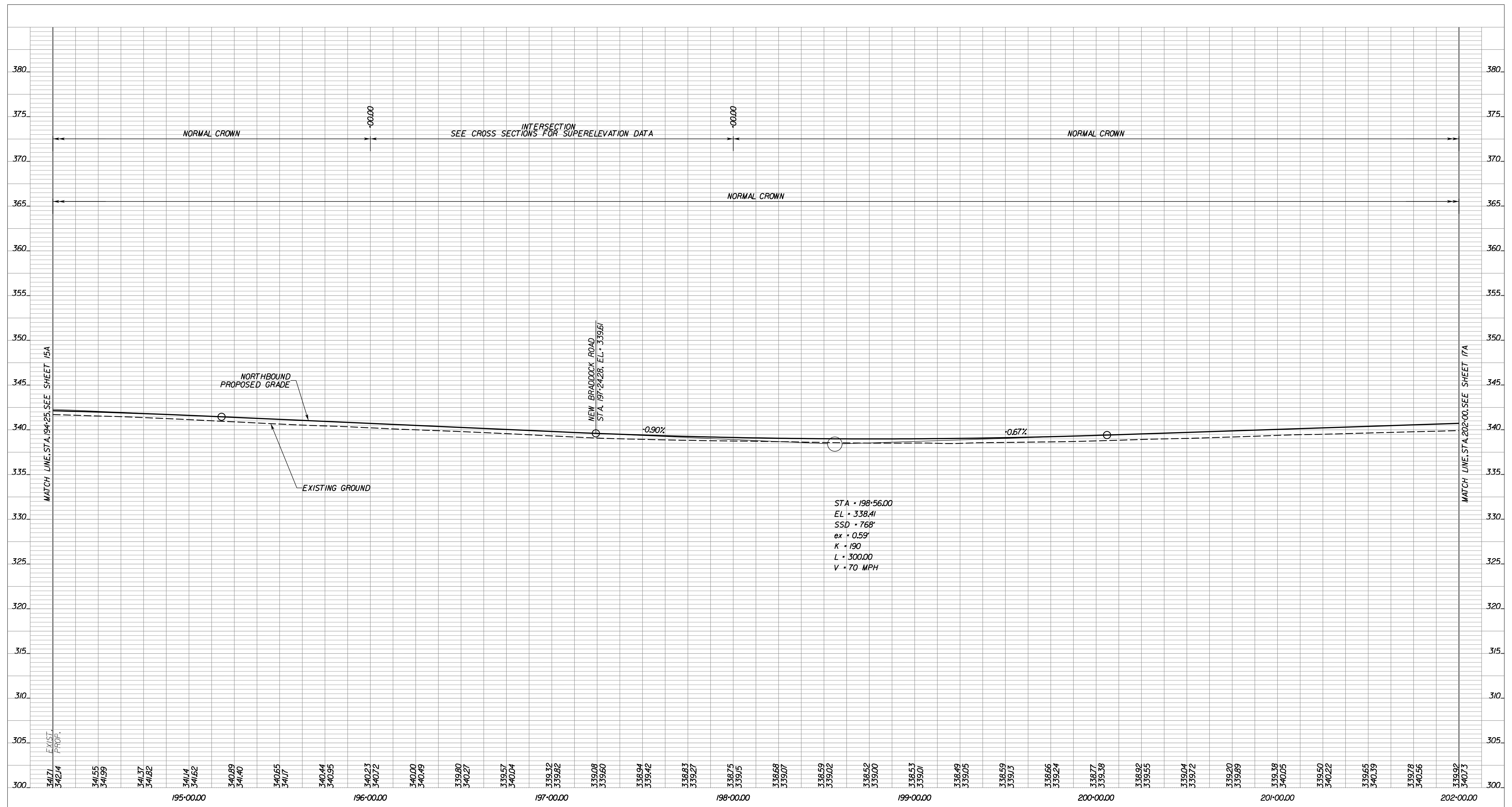


**UTILITY OWNERS**

VERIZON BUSINESS (VZB) 2379A SUNRISE VALLEY DRIVE RESTON, VA 20191 DAVE FISHER (703) 391-5782	FIBERLIGHT (FBL) 950 HERNDON PARKWAY, SUITE 250 HERNDON, VA 20170 WAYNE HAITHCOX (571) 323-7666	FAIRFAX COUNTY WATER AUTHORITY 8560 ARLINGTON BOULEVARD MERRIFIELD, VA 22116 CALIXTO PEREZ (703) 289-6346	COX COMMUNICATIONS 3080 CENTREVILLE ROAD HERNDON, VA 20171 CHARLEY HAYS (703) 480-7835	NOVEC 5399 WELLINGTON ROAD GAINESVILLE, VA 22065 TAJINDER S. CHAWLA (703) 754-6771
VERIZON VIRGINIA (VZN) 502 E. PIEDMONT STREET CULPEPER, VA 22701 LENWOOD H. TURNER (540) 829-2640	LEVEL 3 COMMUNICATIONS, LLC 1755 OLD MEADOW RD. MCLEAN, VA 22102 JODY WILLIAMS (703) 762-0163	COMCAST 324 WEST MAIN STREET CHARLOTTEVILLE, VA 22903 PAUL GUM (434) 951-3761	WGL 6801 INDUSTRIAL ROAD SPRINGFIELD, VA 22151 WILLIAM ALLEN MAZZOLI (703) 750-5184	FAIRFAX COUNTY LINE MAINTENANCE 6000 FRED'S OAK ROAD BURKE, VA 22015 MAGDALENA SPRINGER (703) 239-8458

EMERGENCY POLICE - FIRE - RESCUE 911				
FAIRFAX COUNTY, VIRGINIA				
DEPARTMENT OF PUBLIC WORKS AND ENVIRONMENTAL SERVICES				
UTILITIES DESIGN & CONSTRUCTION DIVISION				
12000 GOVERNMENT CENTER PARKWAY, SUITE 463 FAIRFAX, VA., 22035-0052				
OFFICE OF CAPITAL FACILITIES 703-324-5800			ROUTE 28 WIDENING PRINCE WILLIAM CO. LINE TO ROUTE 29 ROADWAY PLAN STA. 194+25.00 TO STA. 202+00.00	
CONTRACT NO.		PROJECT NO.		
SCALE	DESIGNED BY: TW	DRAFTED BY: DB	SHEET 16	
	CHECKED BY: SDF	FUND #		

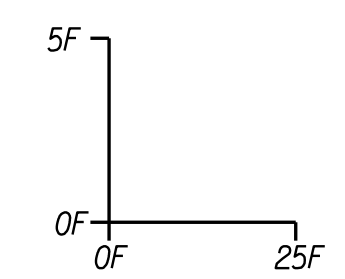




STA - 198+56.00  
 EL - 338.41  
 SSD - 768'  
 ex - 0.59'  
 K - 190  
 L - 300.00  
 V - 70 MPH

RFO PLANS  
 For Information  
 Only  
 DATE: 3/20/2019

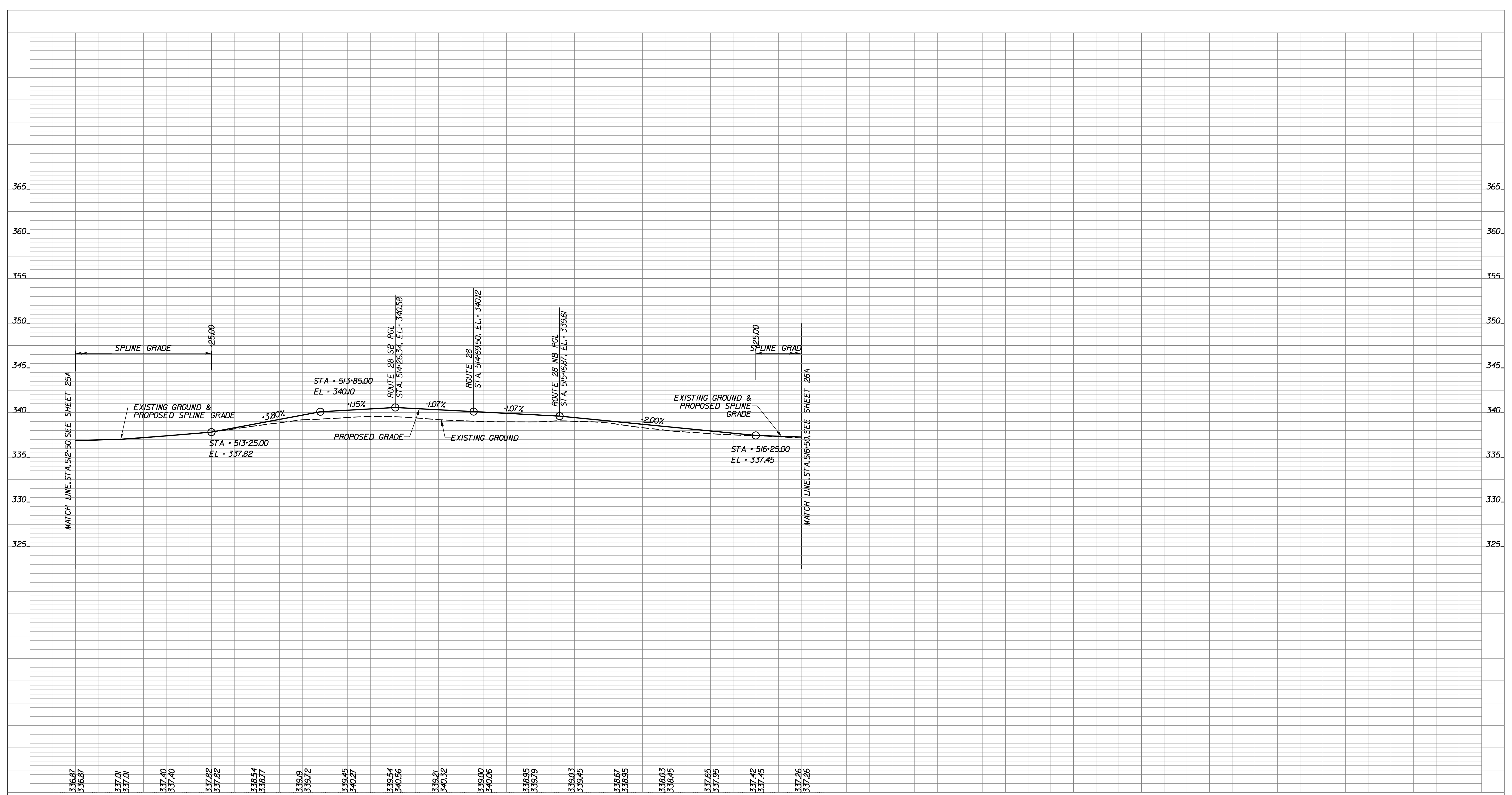
THESE PLANS ARE UNFINISHED  
 AND UNAPPROVED AND ARE NOT  
 TO BE USED FOR ANY TYPE  
 OF CONSTRUCTION OR THE  
 ACQUISITION OF RIGHT OF WAY.



EMERGENCY POLICE - FIRE - RESCUE 911 FAIRFAX COUNTY, VIRGINIA DEPARTMENT OF PUBLIC WORKS AND ENVIRONMENTAL SERVICES UTILITIES DESIGN & CONSTRUCTION DIVISION 12000 GOVERNMENT CENTER PARKWAY, SUITE 463 FAIRFAX, VA., 22035-0052				
OFFICE OF CAPITAL FACILITIES 703-324-5800				
RTE. 28 WIDENING PRINCE WILLIAM COUNTY LINE TO RTE. 29 ROADWAY PROFILE STA. 194+25 TO STA. 202+00 RTE. 28 NB				
CONTRACT NO. CN		PROJECT NO. SHEET		
SCALE		DESIGNED BY: TW	SHEET	
HORIZ 1"=25'		DRAFTED BY: DB	16A	
VERT 1"=5'		CHECKED BY: SDF	FUND #	
R	△#	DESCRIPTION	BY	APPROVED DATE
E				
V				
I				
S				
I				
O				
N				
S				







3336.87  
3337.01  
3337.01  
3337.40  
3337.40  
3337.82  
3337.82  
3338.54  
3338.77  
3339.09  
3339.72  
3339.45  
3340.27  
3339.54  
3340.56  
3339.21  
3340.32  
3339.00  
3340.06  
3338.95  
3339.79  
3339.03  
3339.45  
3338.67  
3338.95  
3338.03  
3338.45  
3337.65  
3337.95  
3337.42  
3337.45  
3337.26  
3337.26

513+00.00

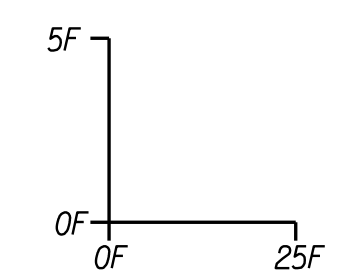
514+00.00

515+00.00

516+00.00

RFO PLANS  
For Information  
Only  
DATE: 3/20/2019

THESE PLANS ARE UNFINISHED  
AND UNAPPROVED AND ARE NOT  
TO BE USED FOR ANY TYPE  
OF CONSTRUCTION OR THE  
ACQUISITION OF RIGHT OF WAY.



EMERGENCY POLICE - FIRE - RESCUE 911				
FAIRFAX COUNTY, VIRGINIA				
DEPARTMENT OF PUBLIC WORKS AND ENVIRONMENTAL SERVICES				
UTILITIES DESIGN & CONSTRUCTION DIVISION				
12000 GOVERNMENT CENTER PARKWAY, SUITE 463 FAIRFAX, VA., 22035-0052				
OFFICE OF CAPITAL FACILITIES 703-324-5800			RTE. 28 WIDENING PRINCE WILLIAM COUNTY LINE TO RTE. 29 ROADWAY PROFILE STA. 512+50 TO STA. 516+50 NEW BRADDOCK	
CONTRACT NO. CN		PROJECT NO		SHEET
SCALE		DESIGNED BY: TW	SHEET	
HORIZ 1"=25'		DRAFTED BY: DB	16C	
VERT 1"=5'		CHECKED BY: SDF	FUND #	
R				
E				
V				
I				
S				
I				
O				
N				
S	△#	DESCRIPTION	BY	APPROVED DATE

**UTILITY OWNERS**

VERIZON BUSINESS (VZB)  
2379A SUNRISE VALLEY DRIVE  
RESTON, VA 20191  
DAVE FISHER  
(703) 391-5782

FIBERLIGHT (FBL)  
950 HERNDON PARKWAY, SUITE 250  
HERNDON, VA 20170  
WAYNE HAITHCOX  
(571) 323-7666

FAIRFAX COUNTY WATER AUTHORITY  
8560 ARLINGTON BOULEVARD  
MERRIFIELD, VA 22116  
CALIXTO PEREZ  
(703) 289-6346

COX COMMUNICATIONS  
3080 CENTREVILLE ROAD  
HERNDON, VA 20171  
CHARLEY HAYS  
(703) 480-7835

NOVEC  
5399 WELLINGTON ROAD  
GAINESVILLE, VA 22065  
TAJINDER S. CHAWLA  
(703) 754-6771

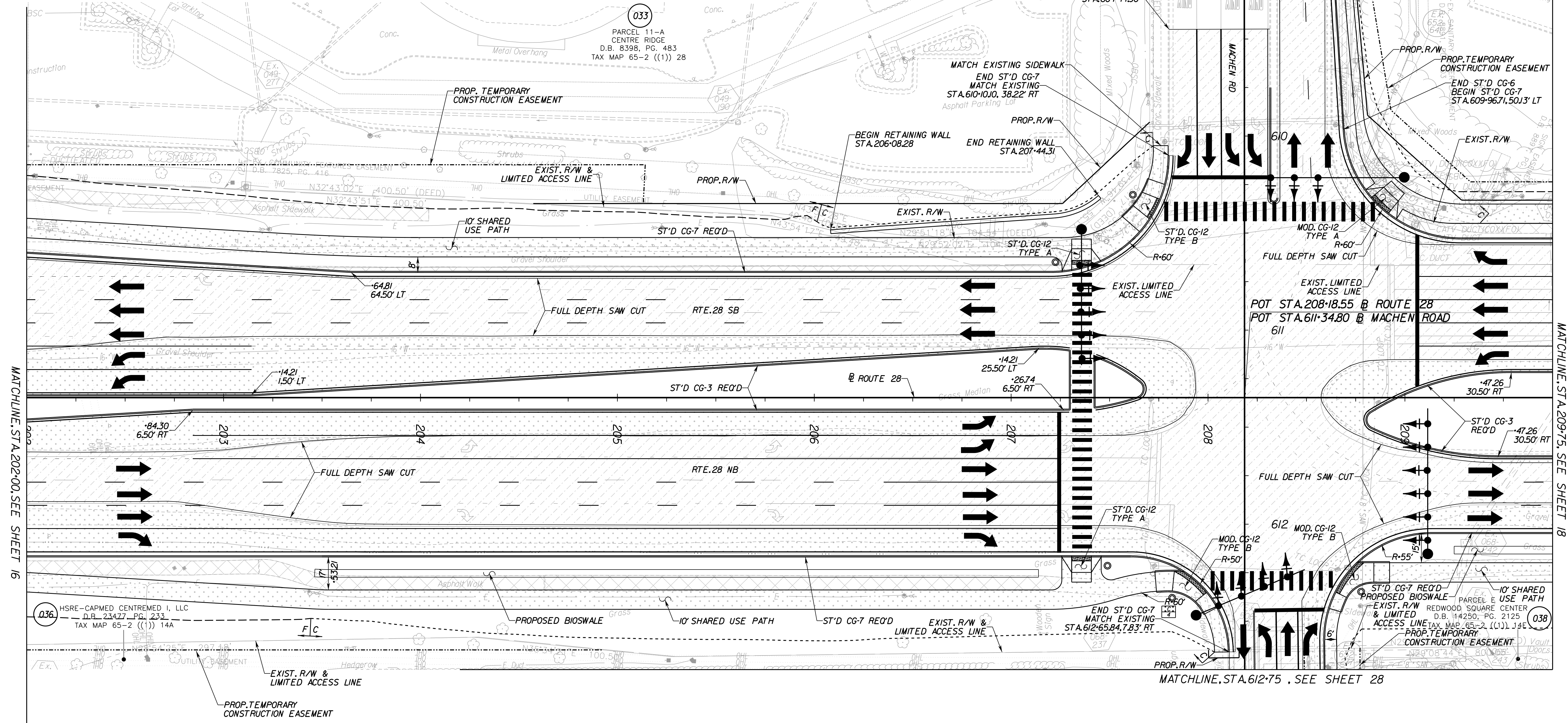
VERIZON VIRGINIA (VZN)  
502 E. PIEDMONT STREET  
CULPEPER, VA 22701  
LENWOOD H. TURNER  
(540) 829-2640

LEVEL 3 COMMUNICATIONS, LLC  
1755 OLD MEADOW RD.  
MCLEAN, VA 22102  
JODY WILLIAMS  
(703) 762-0163

COMCAST  
324 WEST MAIN STREET  
CHARLOTTESVILLE, VA 22903  
PAUL GUM  
(434) 951-3761

WGL  
6801 INDUSTRIAL ROAD  
SPRINGFIELD, VA 22151  
WILLIAM ALLEN MAZZOLI  
(703) 750-5184

FAIRFAX COUNTY LINE MAINTENANCE  
6000 FRED'S OAK ROAD  
BURKE, VA 22015  
MAGDALENA SPRINGER  
(703) 239-8458



MATCHLINE: STA. 202+00.00, SEE SHEET 16

MATCHLINE: STA. 209+75, SEE SHEET 18

MATCHLINE, STA. 612+75, SEE SHEET 28

**LEGEND**

- NEW PAVEMENT
- MILL & OVERLAY PAVEMENT
- DEMOLITION OF PAVEMENT
- CONCRETE PAVEMENT
- DENOTES CONSTRUCTION LIMITS IN CUTS
- DENOTES CONSTRUCTION LIMITS IN FILLS
- PROPOSED RIGHT OF WAY
- PROPOSED CONSTRUCTION EASEMENT
- TRAFFIC SIGNAL POLE
- PEDESTRIAN SIGNAL POLE

**RFO PLANS**  
For Information Only  
DATE: 3/20/2019

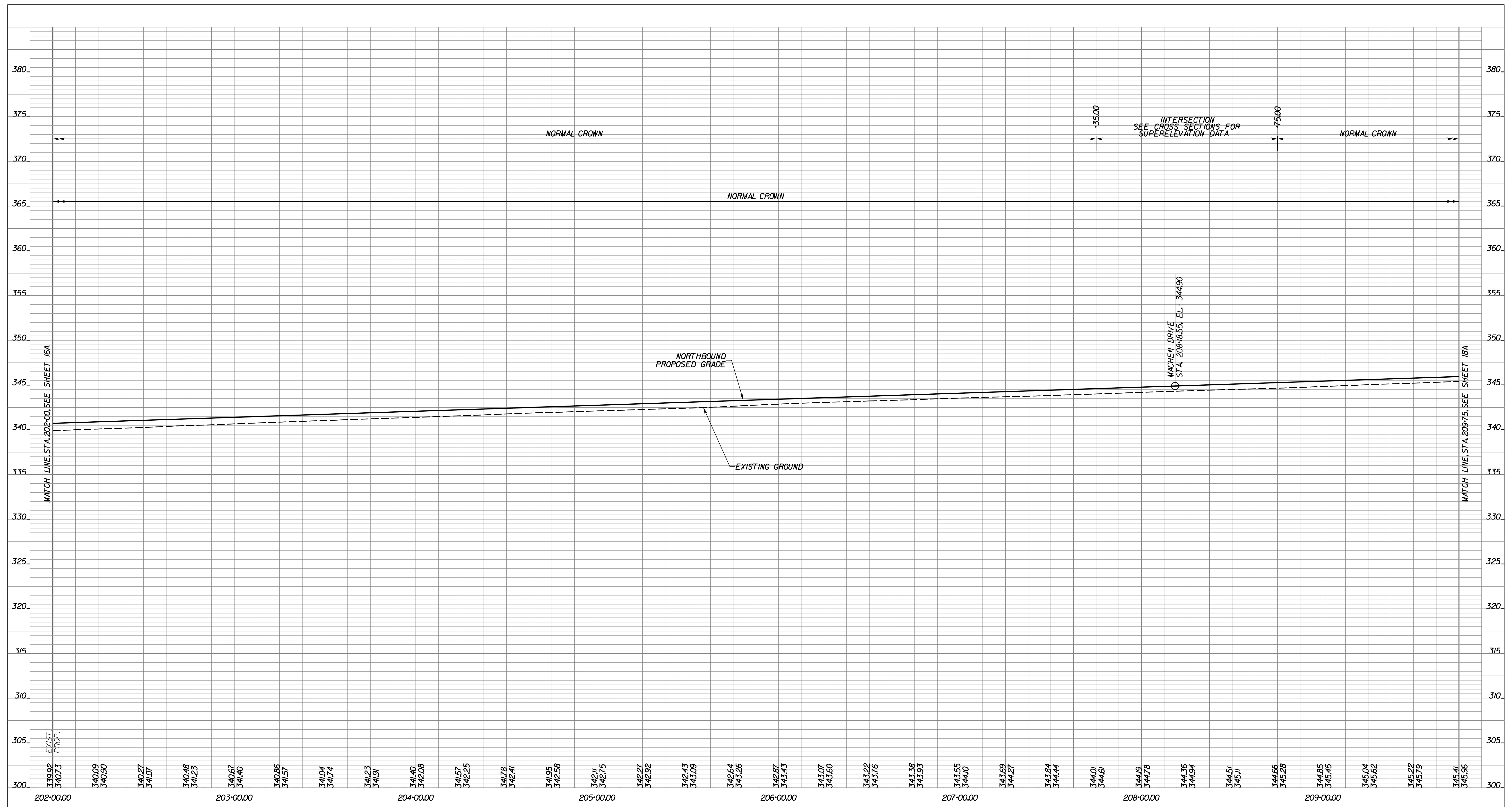
THESE PLANS ARE UNFINISHED AND UNAPPROVED AND ARE NOT TO BE USED FOR ANY TYPE OF CONSTRUCTION OR THE ACQUISITION OF RIGHT OF WAY.

**REFERENCES**  
(PROFILES, DETAIL & DRAINAGE DESCRIPTION SHEETS, ETC.)  
PROFILE TYPICAL SECTIONS 17A, 17B & 17C 2A(1) - 2A(8)



<b>EMERGENCY POLICE - FIRE - RESCUE 911</b>			
<b>FAIRFAX COUNTY, VIRGINIA</b>			
DEPARTMENT OF PUBLIC WORKS AND ENVIRONMENTAL SERVICES UTILITIES DESIGN & CONSTRUCTION DIVISION 12000 GOVERNMENT CENTER PARKWAY, SUITE 463 FAIRFAX, VA., 22035-0052			
OFFICE OF CAPITAL FACILITIES 703-324-5800		ROUTE 28 WIDENING PRINCE WILLIAM CO. LINE TO ROUTE 29 ROADWAY PLAN STA. 202+00.00 TO STA. 209+75.00	
CONTRACT NO.		PROJECT NO.	
SCALE	DESIGNED BY: TW	SHEET	17
	DRAFTED BY: DB	CHECKED BY: SDF	FUND #
R	BY	APPROVED	DATE
L			
V			
I			
S			
I			
O			
N			
S			

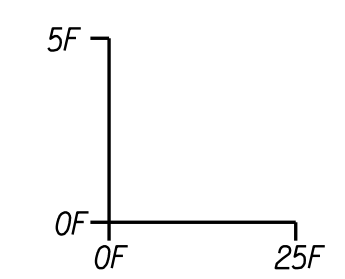




STATION	EXIST. PROF.	PROP.
339.92		
340.73		
340.09		
340.90		
340.27		
341.07		
340.48		
341.23		
340.57		
341.40		
340.86		
341.57		
341.04		
341.74		
341.23		
341.91		
341.40		
342.08		
341.57		
342.25		
341.78		
342.41		
341.95		
342.58		
342.11		
342.75		
342.27		
342.92		
342.43		
343.09		
342.64		
343.26		
342.87		
343.45		
343.07		
343.60		
343.22		
343.76		
343.38		
343.93		
343.55		
344.10		
343.69		
344.27		
343.84		
344.44		
344.01		
344.61		
344.19		
344.78		
344.36		
344.94		
344.51		
345.11		
344.66		
345.28		
344.85		
345.45		
345.04		
345.62		
345.22		
345.79		
345.41		
345.96		

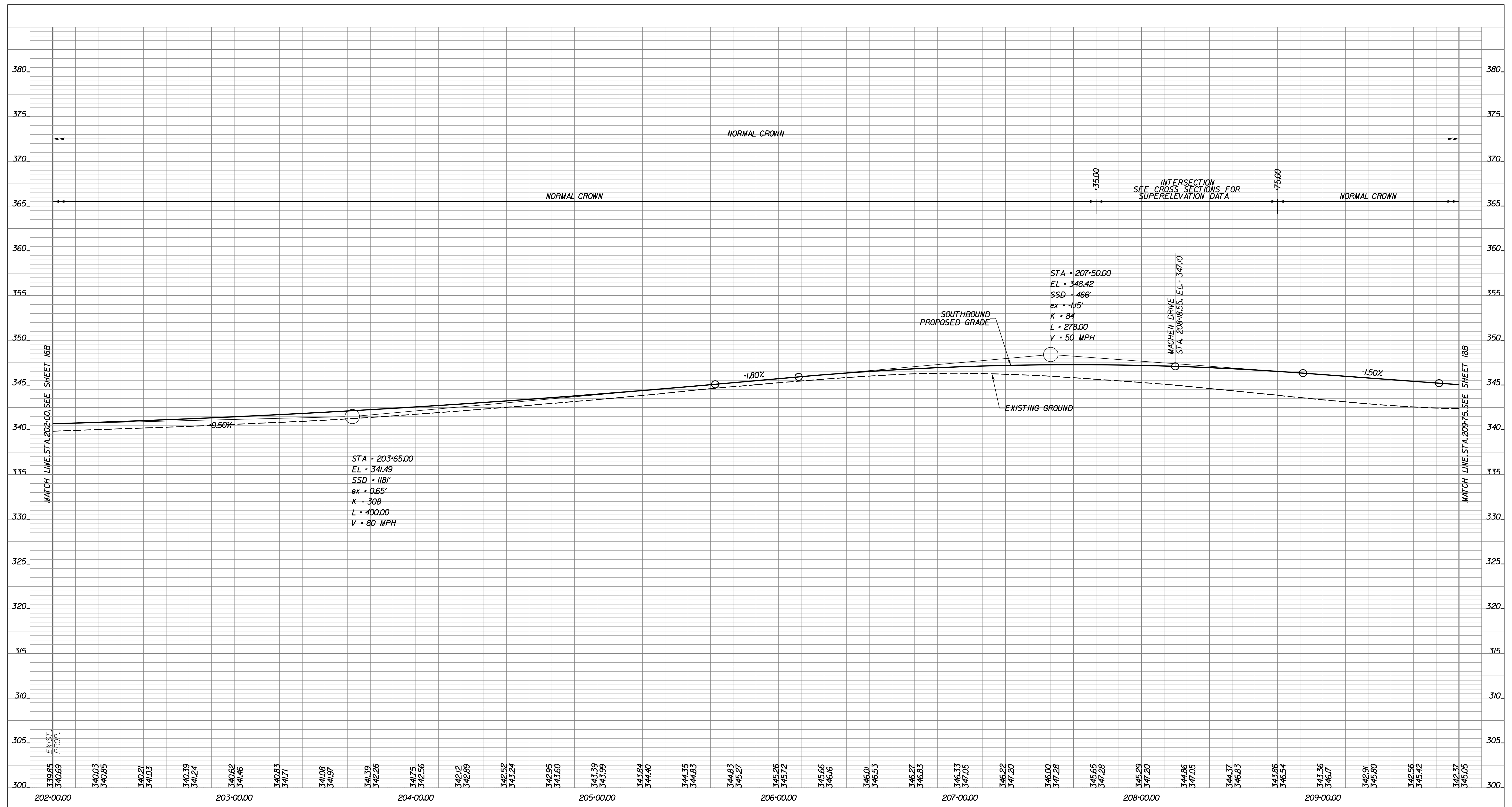
RFO PLANS  
For Information  
Only  
DATE: 3/20/2019

THESE PLANS ARE UNFINISHED  
AND UNAPPROVED AND ARE NOT  
TO BE USED FOR ANY TYPE  
OF CONSTRUCTION OR THE  
ACQUISITION OF RIGHT OF WAY.



EMERGENCY POLICE - FIRE - RESCUE 911 FAIRFAX COUNTY, VIRGINIA DEPARTMENT OF PUBLIC WORKS AND ENVIRONMENTAL SERVICES UTILITIES DESIGN & CONSTRUCTION DIVISION 12000 GOVERNMENT CENTER PARKWAY, SUITE 463 FAIRFAX, VA., 22035-0052			
		OFFICE OF CAPITAL FACILITIES 703-324-5800	
		RTE. 28 WIDENING PRINCE WILLIAM COUNTY LINE TO RTE. 29 ROADWAY PROFILE STA. 202+00 TO STA. 209+75 RTE. 28 NB	
		CONTRACT NO. CN	PROJECT NO. SHEET
SCALE	DESIGNED BY: TW	SHEET	
HORIZ 1"=25'	DRAFTED BY: DB	17A	
VERT 1"=5'	CHECKED BY: SDF		
FUND #			

R	E	V	I	S	I	O	N	S
△#	DESCRIPTION	BY	APPROVED	DATE				

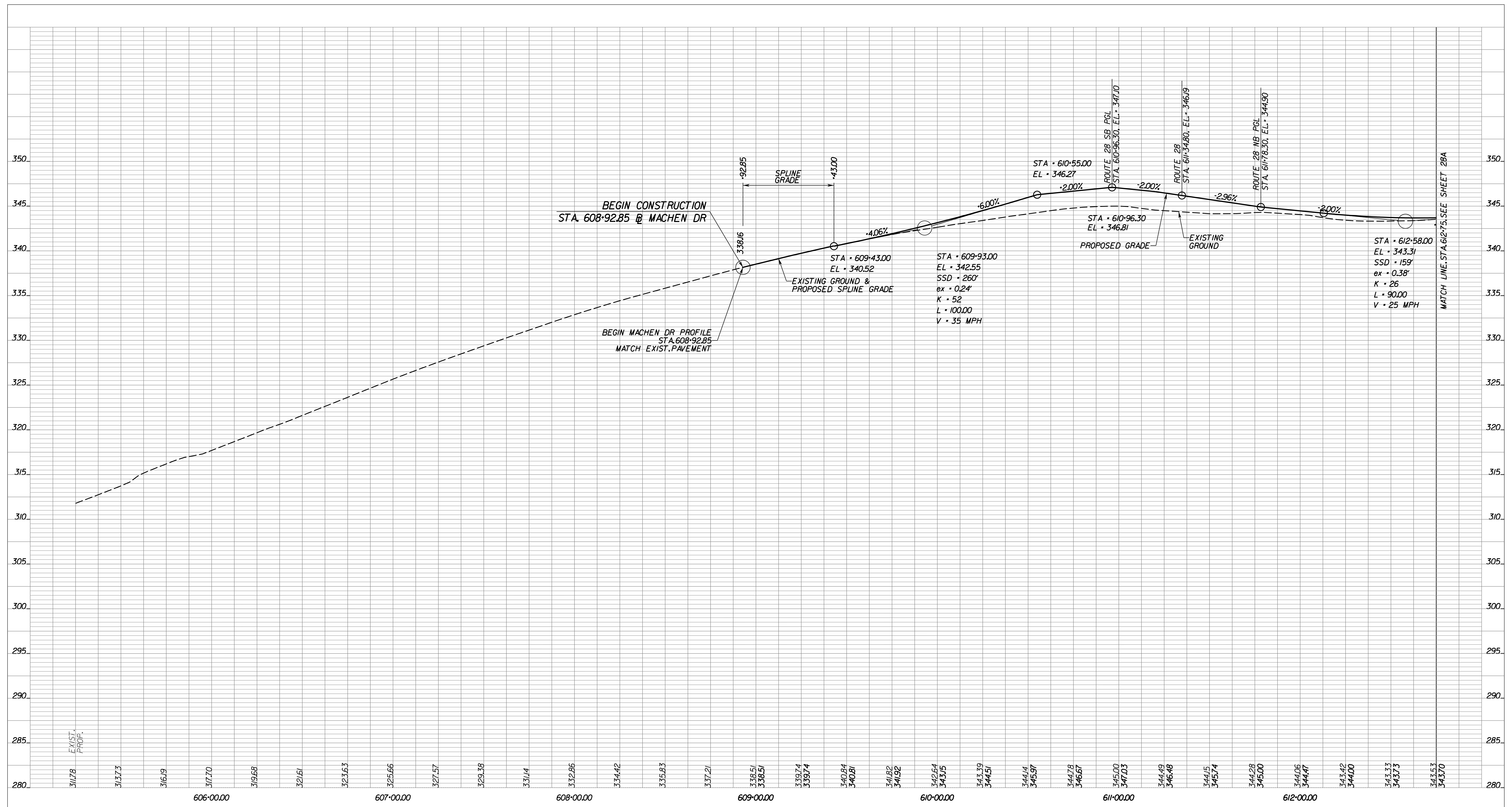


RFO PLANS  
For Information  
Only  
DATE: 3/20/2019

THESE PLANS ARE UNFINISHED  
AND UNAPPROVED AND ARE NOT  
TO BE USED FOR ANY TYPE  
OF CONSTRUCTION OR THE  
ACQUISITION OF RIGHT OF WAY.

5F  
OF  
25F

EMERGENCY POLICE - FIRE - RESCUE 911 FAIRFAX COUNTY, VIRGINIA DEPARTMENT OF PUBLIC WORKS AND ENVIRONMENTAL SERVICES UTILITIES DESIGN & CONSTRUCTION DIVISION 12000 GOVERNMENT CENTER PARKWAY, SUITE 463 FAIRFAX, VA., 22035-0052				
		OFFICE OF CAPITAL FACILITIES 703-324-5800		
RTE. 28 WIDENING PRINCE WILLIAM COUNTY LINE TO RTE. 29 ROADWAY PROFILE STA. 202+00 TO STA. 209+75 RTE. 28 SB				
		CONTRACT NO. CN		PROJECT NO. SHEET
		SCALE HORIZ 1"=25' VERT 1"=5'	DESIGNED BY: TW DRAFTED BY: DB CHECKED BY: SDF	SHEET 17B
FUND #				

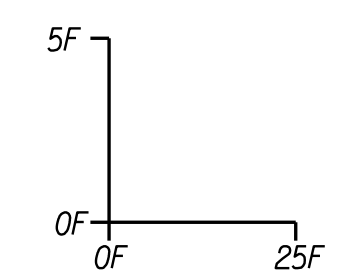


BEGIN CONSTRUCTION  
STA. 608+92.85 @ MACHEN DR

BEGIN MACHEN DR PROFILE  
STA. 608+92.85  
MATCH EXIST. PAVEMENT

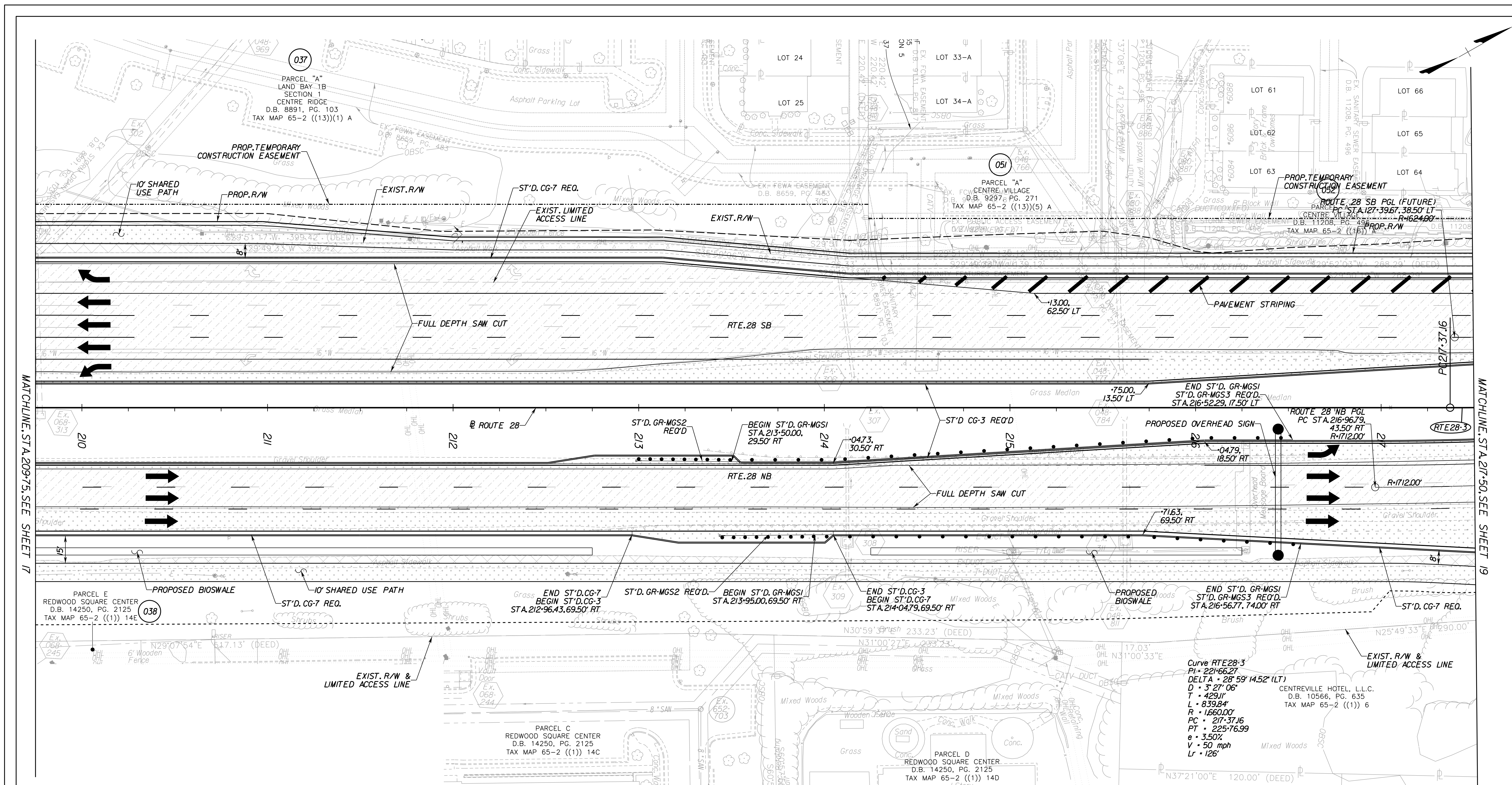
RFO PLANS  
For Information  
Only  
DATE: 3/20/2019

THESE PLANS ARE UNFINISHED  
AND UNAPPROVED AND ARE NOT  
TO BE USED FOR ANY TYPE  
OF CONSTRUCTION OR THE  
ACQUISITION OF RIGHT OF WAY.



EMERGENCY POLICE - FIRE - RESCUE 911 FAIRFAX COUNTY, VIRGINIA DEPARTMENT OF PUBLIC WORKS AND ENVIRONMENTAL SERVICES UTILITIES DESIGN & CONSTRUCTION DIVISION 12000 GOVERNMENT CENTER PARKWAY, SUITE 463 FAIRFAX, VA., 22035-0052				
OFFICE OF CAPITAL FACILITIES 703-324-5800				
RTE. 28 WIDENING PRINCE WILLIAM COUNTY LINE TO RTE. 29 ROADWAY PROFILE STA. 609+93 TO STA. 612+75 MACHEN RD				
CONTRACT NO. CN		PROJECT NO. SHEET		
SCALE	DESIGNED BY: TW	SHEET		
HORIZ 1"=25'	DRAFTED BY: DB	17C		
VERT 1"=5'	CHECKED BY: SDF			
△#	DESCRIPTION	BY	APPROVED	DATE
FUND #				





MATCHLINE, STA. 209+75.00, SEE SHEET 17

MATCHLINE, STA. 217+50.00, SEE SHEET 19

**UTILITY OWNERS**

- |   |  |  |   |  |
|---|--|--|---|--|
| <p><b>VERIZON BUSINESS (VZB)</b><br/>2379A SUNRISE VALLEY DRIVE<br/>RESTON, VA 20191<br/>DAVE FISHER<br/>(703) 391-5782</p> <p><b>VERIZON VIRGINIA (VZN)</b><br/>502 E. PIEDMONT STREET<br/>CULPEPER, VA 22701<br/>LENWOOD H. TURNER<br/>(540) 829-2640</p> | <p><b>FIBERLIGHT (FBL)</b><br/>950 HERNDON PARKWAY, SUITE 250<br/>HERNDON, VA 20170<br/>WAYNE HATHCOX<br/>(571) 323-7666</p> <p><b>LEVEL 3 COMMUNICATIONS, LLC</b><br/>1755 OLD MEADOW RD.<br/>MCLEAN, VA 22102<br/>JODI WILLIAMS<br/>(703) 762-0163</p> | <p><b>FAIRFAX COUNTY WATER AUTHORITY</b><br/>3080 CENTREVILLE ROAD<br/>MERRIFIELD, VA 22065<br/>CHARLEY HAYS<br/>(703) 289-6346</p> <p><b>COMCAST</b><br/>324 WEST MAIN STREET<br/>CHARLOTTESVILLE, VA 22903<br/>PAUL GUM<br/>(434) 951-3761</p> | <p><b>COX COMMUNICATIONS</b><br/>3080 CENTREVILLE ROAD<br/>MERRIFIELD, VA 22065<br/>CHARLEY HAYS<br/>(703) 480-7835</p> <p><b>WGL</b><br/>6801 INDUSTRIAL ROAD<br/>SPRINGFIELD, VA 22151<br/>WILLIAM ALLEN MAZZOLI<br/>(703) 750-5184</p> | <p><b>NOVEC</b><br/>5399 WELLINGTON ROAD<br/>GAINESVILLE, VA 22065<br/>TANJINDER S. CHAWLA<br/>(703) 754-6771</p> <p><b>FAIRFAX COUNTY LINE MAINTENANCE</b><br/>6000 FRED'S OAK ROAD<br/>BURKE, VA 22015<br/>MAGDALENA SPRINGER<br/>(703) 239-8458</p> |
|---|--|--|---|--|

**LEGEND**

- |  |                         |  |                                      |
|--|-------------------------|--|--------------------------------------|
|  | NEW PAVEMENT            |  | DENOTES CONSTRUCTION LIMITS IN CUTS  |
|  | MILL & REPLACE PAVEMENT |  | DENOTES CONSTRUCTION LIMITS IN FILLS |
|  | DEMOLITION OF PAVEMENT  |  | PROPOSED RIGHT OF WAY                |
|  | CONCRETE PAVEMENT       |  | PROPOSED CONSTRUCTION EASEMENT       |

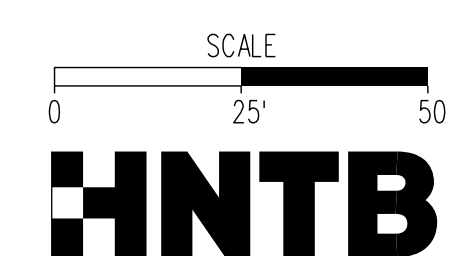
**RFO PLANS**  
For Information Only  
DATE: 3/20/2019

THESE PLANS ARE UNFINISHED AND UNAPPROVED AND ARE NOT TO BE USED FOR ANY TYPE OF CONSTRUCTION OR THE ACQUISITION OF RIGHT OF WAY.

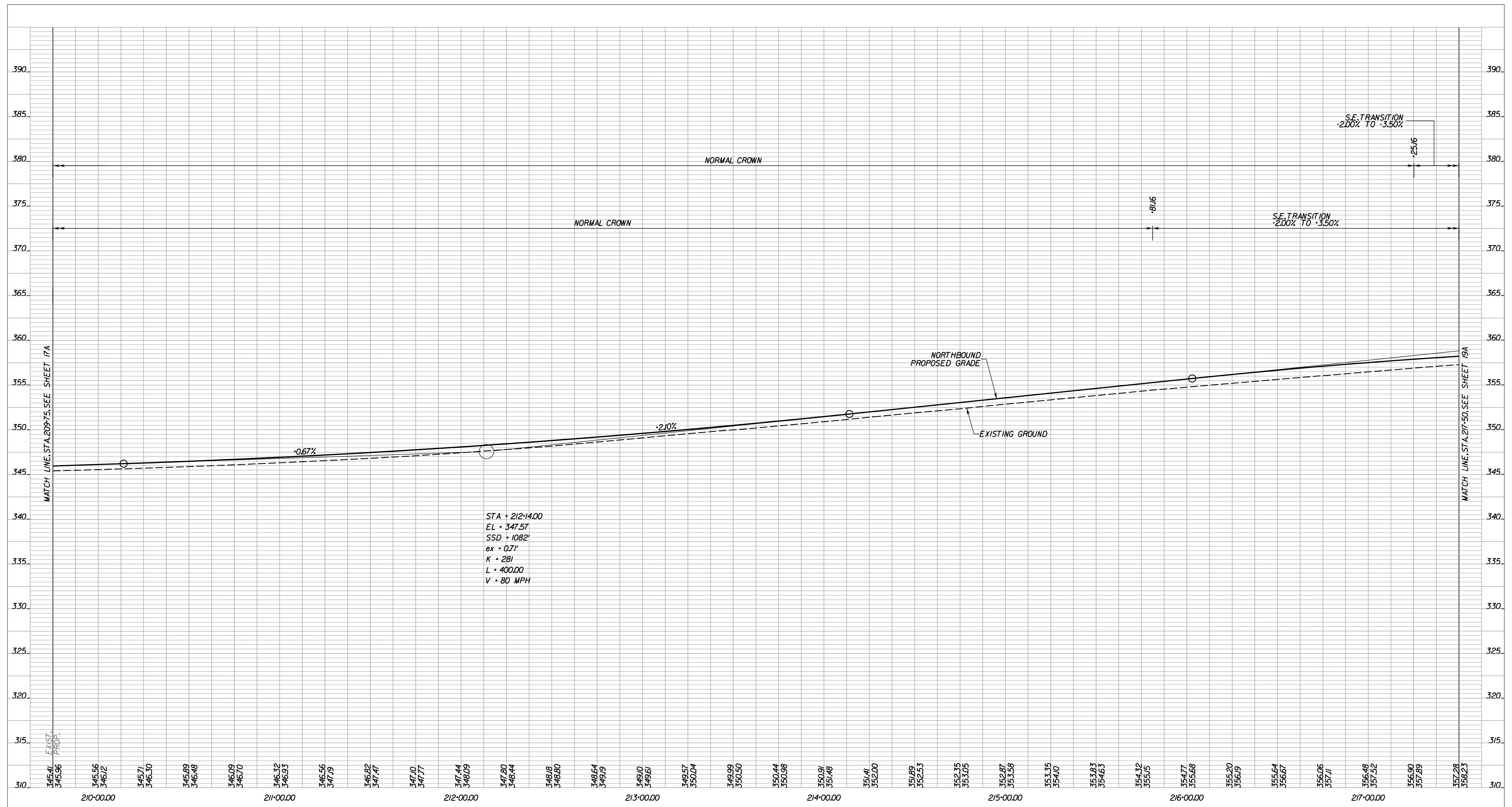
**REFERENCES**

(PROFILES, DETAIL & DRAINAGE DESCRIPTION SHEETS, ETC.)

PROFILE	18A & 18B
TYPICAL SECTIONS	2(A1) - 2(A8)



<b>EMERGENCY POLICE - FIRE - RESCUE 911</b>			
<b>FAIRFAX COUNTY, VIRGINIA</b>			
DEPARTMENT OF PUBLIC WORKS AND ENVIRONMENTAL SERVICES UTILITIES DESIGN & CONSTRUCTION DIVISION 12000 GOVERNMENT CENTER PARKWAY, SUITE 463 FAIRFAX, VA., 22035-0052			
OFFICE OF CAPITAL FACILITIES 703-324-5800		ROUTE 28 WIDENING PRINCE WILLIAM CO. LINE TO ROUTE 29 ROADWAY PLAN STA. 209+75.00 TO STA. 217+50.00	
CONTRACT NO.		PROJECT NO.	
SCALE	DESIGNED BY: TW	BY	SHEET
	DRAFTED BY: DB	APPROVED	18
	CHECKED BY: SDF	DATE	FUND #



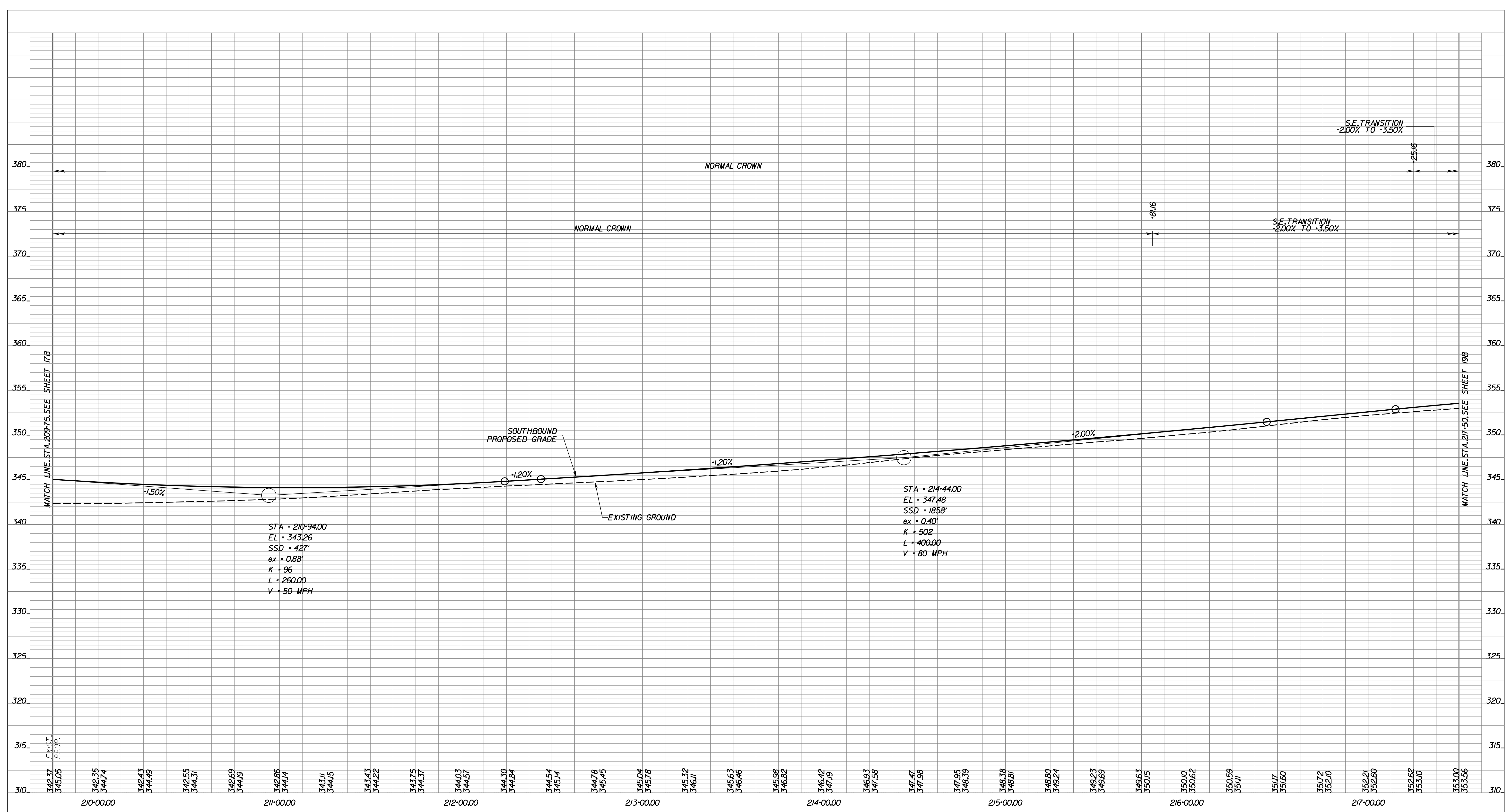
**RFO PLANS  
For Information  
Only**

DATE: 3/20/2019

THESE PLANS ARE UNFINISHED  
AND UNAPPROVED AND ARE NOT  
TO BE USED FOR ANY TYPE  
OF CONSTRUCTION OR THE  
ACQUISITION OF RIGHT OF WAY.

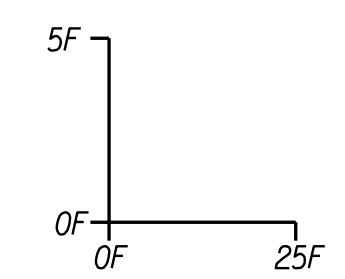
**EMERGENCY POLICE - FIRE - RESCUE 911**  
**FAIRFAX COUNTY, VIRGINIA**  
 DEPARTMENT OF PUBLIC WORKS AND ENVIRONMENTAL SERVICES  
 UTILITIES DESIGN & CONSTRUCTION DIVISION  
 12000 GOVERNMENT CENTER PARKWAY, SUITE 463 FAIRFAX, VA., 22035-0052

OFFICE OF CAPITAL FACILITIES 703-324-5800	
RTE. 28 WIDENING PRINCE WILLIAM COUNTY LINE TO RTE. 29 ROADWAY PROFILE STA. 209+75 TO STA. 217+50 RTE. 28 NB	
CONTRACT NO. CN	PROJECT NO. SHEET
SCALE	DESIGNED BY: TW
HORIZ 1"=25'	DRAFTED BY: DB
VERT 1"=5'	CHECKED BY: SDF
SHEET 18A	
FUND #	



RFO PLANS  
 For Information  
 Only  
 DATE: 3/20/2019

THESE PLANS ARE UNFINISHED  
 AND UNAPPROVED AND ARE NOT  
 TO BE USED FOR ANY TYPE  
 OF CONSTRUCTION OR THE  
 ACQUISITION OF RIGHT OF WAY.



EMERGENCY POLICE - FIRE - RESCUE 911 FAIRFAX COUNTY, VIRGINIA DEPARTMENT OF PUBLIC WORKS AND ENVIRONMENTAL SERVICES UTILITIES DESIGN & CONSTRUCTION DIVISION 12000 GOVERNMENT CENTER PARKWAY, SUITE 463 FAIRFAX, VA., 22035-0052				
			OFFICE OF CAPITAL FACILITIES 703-324-5800	
RTE. 28 WIDENING PRINCE WILLIAM COUNTY LINE TO RTE. 29 ROADWAY PROFILE STA. 209+75 TO STA. 217+50 RTE. 28 SB				
CONTRACT NO. CN		PROJECT NO. SHEET		
SCALE	DESIGNED BY: TW	SHEET		
HORIZ 1"=25'	DRAFTED BY: DB	18B		
VERT 1"=5'	CHECKED BY: SDF			
FUND #				

△#	DESCRIPTION	BY	APPROVED	DATE



**UTILITY OWNERS**

VERIZON BUSINESS (VZB)  
2379A SUNRISE VALLEY DRIVE  
RESTON, VA 20191  
DAVE FISHER  
(703) 391-5782

VERIZON VIRGINIA (VZN)  
502 E. PIEDMONT STREET  
CULPEPER, VA 22701  
LEWIS H. TURNER  
(540) 829-2640

FIBERLIGHT (FBL)  
950 HERNDON PARKWAY, SUITE 250  
HERNDON, VA 20170  
WAYNE HAITHCOX  
(571) 323-7666

LEVEL 3 COMMUNICATIONS, LLC  
1755 OLD MEADOW RD.  
MCLEAN, VA 22102  
JODY WILLIAMS  
(703) 762-0163

FAIRFAX COUNTY WATER AUTHORITY  
8560 ARLINGTON BOULEVARD  
MERRIFIELD, VA 22116  
CALIXTO PEREZ  
(703) 289-6346

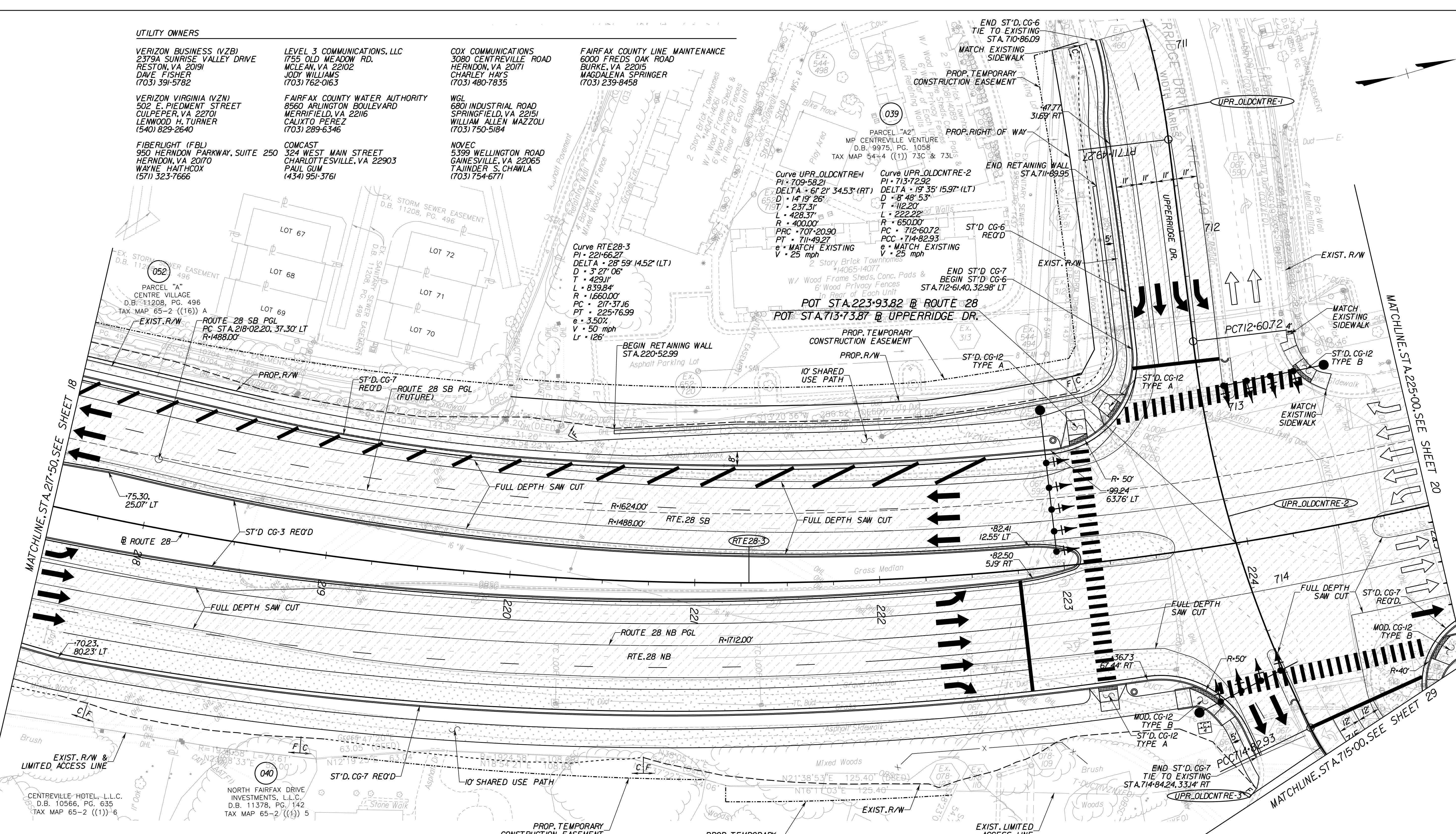
COMCAST  
324 WEST MAIN STREET  
CHARLOTTESVILLE, VA 22903  
PAUL GUM  
(434) 951-3761

COX COMMUNICATIONS  
3080 CENTREVILLE ROAD  
HERNDON, VA 20171  
CHARLEY HAYS  
(703) 480-7835

WGL  
6801 INDUSTRIAL ROAD  
SPRINGFIELD, VA 22151  
WILLIAM ALLEN MAZZOLI  
(703) 750-5184

NOVEC  
5399 WELLINGTON ROAD  
GAINESVILLE, VA 22065  
TAMINDER S. CHAWLA  
(703) 754-6771

FAIRFAX COUNTY LINE MAINTENANCE  
6000 FRED'S OAK ROAD  
BURKE, VA 22015  
MAGDALENA SPRINGER  
(703) 239-8458



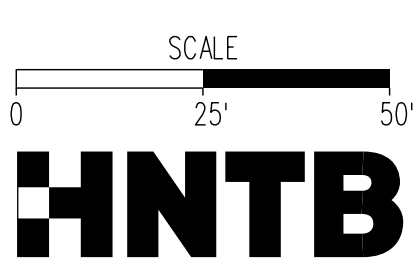
**LEGEND**

- NEW PAVEMENT
- MILL & REPLACE PAVEMENT
- DEMOLITION OF PAVEMENT
- CONCRETE PAVEMENT
- DENOTES CONSTRUCTION LIMITS IN CUTS
- DENOTES CONSTRUCTION LIMITS IN FILLS
- PROPOSED RIGHT OF WAY
- PROPOSED CONSTRUCTION EASEMENT
- TRAFFIC SIGNAL POLE
- PEDESTRIAN SIGNAL POLE

**RFO PLANS**  
For Information Only  
DATE: 3/20/2019

THESE PLANS ARE UNFINISHED AND UNAPPROVED AND ARE NOT TO BE USED FOR ANY TYPE OF CONSTRUCTION OR THE ACQUISITION OF RIGHT OF WAY.

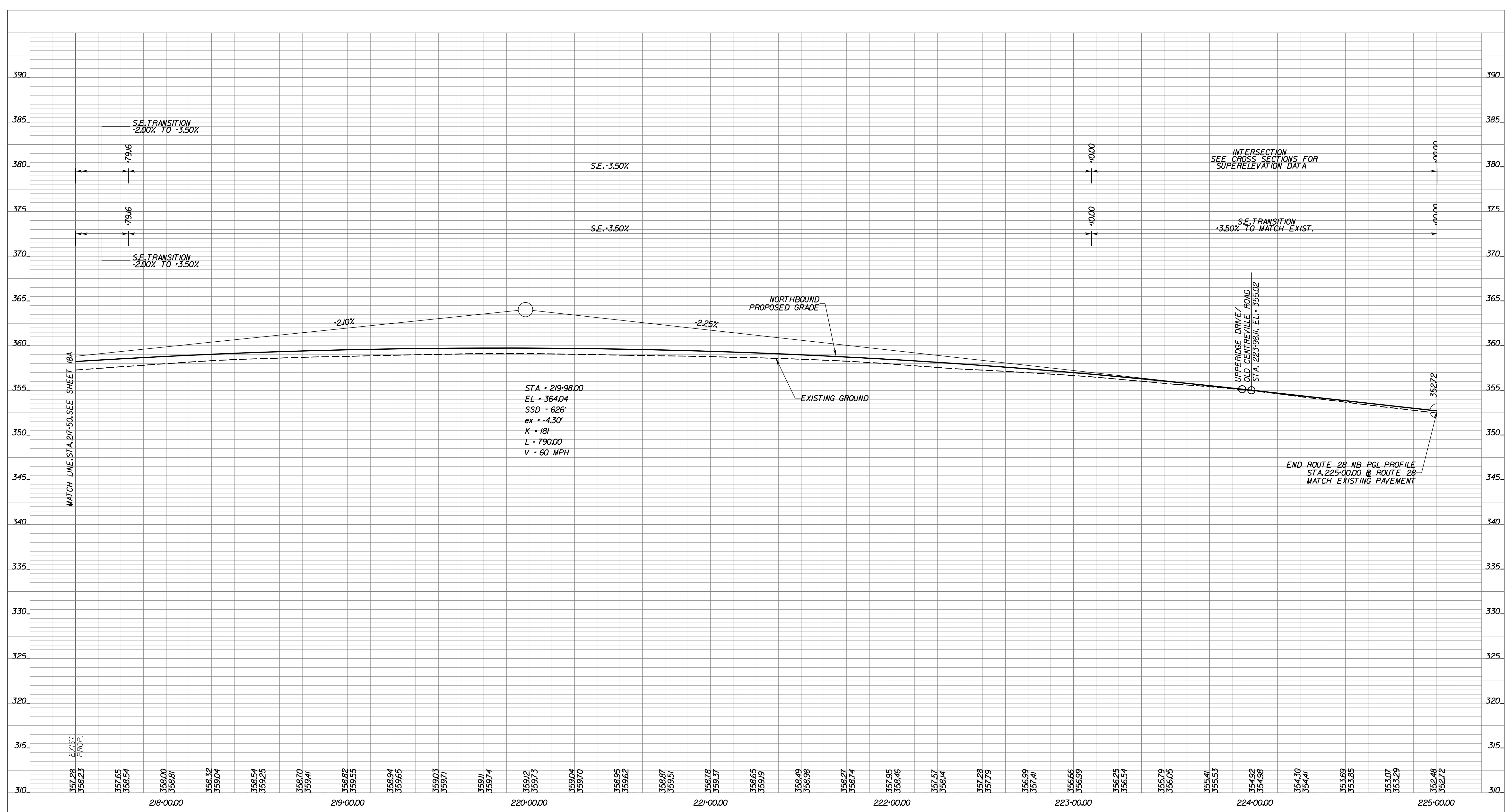
**REFERENCES**  
(PROFILES, DETAIL & DRAINAGE DESCRIPTION SHEETS, ETC.)  
PROFILE 19A, 19B & 19C  
TYPICAL SECTIONS 2A(1) - 2A(8)



**EMERGENCY POLICE - FIRE - RESCUE 911**  
**FAIRFAX COUNTY, VIRGINIA**  
DEPARTMENT OF PUBLIC WORKS AND ENVIRONMENTAL SERVICES  
UTILITIES DESIGN & CONSTRUCTION DIVISION  
12000 GOVERNMENT CENTER PARKWAY, SUITE 463 FAIRFAX, VA., 22035-0052

OFFICE OF CAPITAL FACILITIES 703-324-5800			
ROUTE 28 WIDENING PRINCE WILLIAM CO. LINE TO ROUTE 29 ROADWAY PLAN STA. 217+50.00 TO STA. 225+00.00			
CONTRACT NO.		PROJECT NO.	
SCALE	DESIGNED BY: TW	BY	SHEET
	DRAFTED BY: DB	APPROVED	19
	CHECKED BY: SDF	DATE	FUND #





MATCH LINE STA. 217+50.00 SEE SHEET 18A

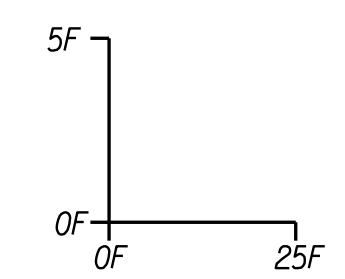
EXIST. PROP.

STA • 219+98.00  
 EL • 364.04  
 SSD • 626'  
 ex • -4.30'  
 K • 181  
 L • 790.00  
 V • 60 MPH

END ROUTE 28 NB PGL PROFILE  
 STA. 225+00.00 @ ROUTE 28  
 MATCH EXISTING PAVEMENT

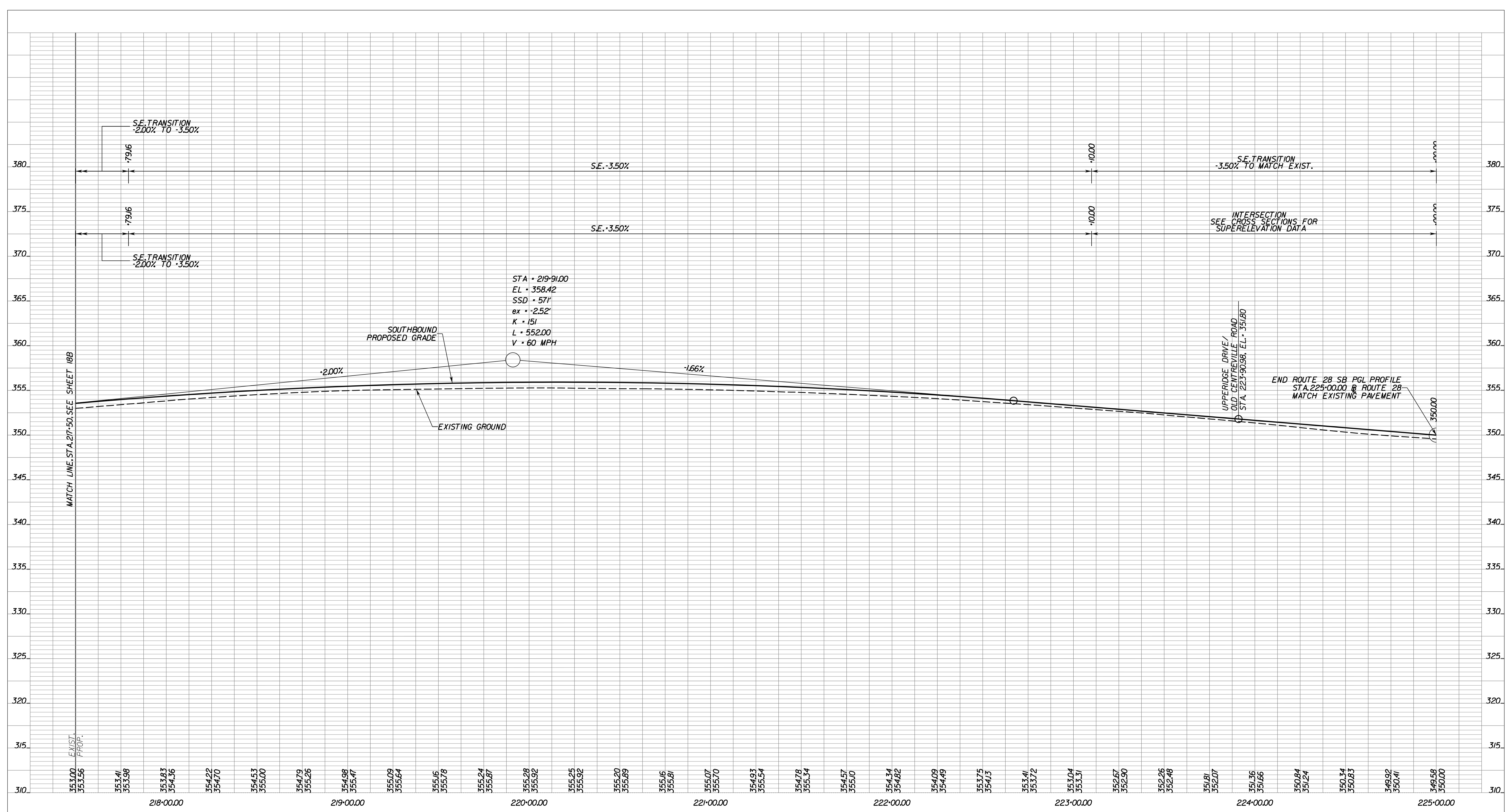
**RFO PLANS**  
 For Information  
 Only  
 DATE: 3/20/2019

THESE PLANS ARE UNFINISHED  
 AND UNAPPROVED AND ARE NOT  
 TO BE USED FOR ANY TYPE  
 OF CONSTRUCTION OR THE  
 ACQUISITION OF RIGHT OF WAY.



EMERGENCY POLICE - FIRE - RESCUE 911 FAIRFAX COUNTY, VIRGINIA DEPARTMENT OF PUBLIC WORKS AND ENVIRONMENTAL SERVICES UTILITIES DESIGN & CONSTRUCTION DIVISION 12000 GOVERNMENT CENTER PARKWAY, SUITE 463 FAIRFAX, VA., 22035-0052				
OFFICE OF CAPITAL FACILITIES 703-324-5800				
RTE. 28 WIDENING PRINCE WILLIAM COUNTY LINE TO RTE. 29 ROADWAY PROFILE STA. 217+50 TO STA. 225+00 RTE. 28 NB				
CONTRACT NO. CN		PROJECT NO SHEET		
SCALE	DESIGNED BY: TW	SHEET		
HORIZ 1"=25'	DRAFTED BY: DB	19A		
VERT 1"=5'	CHECKED BY: SDF			
FUND #				

R				
E				
V				
I				
S				
I				
O				
N				
S	△#	DESCRIPTION	BY	APPROVED DATE



MATCH LINE STA. 217+50. SEE SHEET 18B

EXIST. PROP.

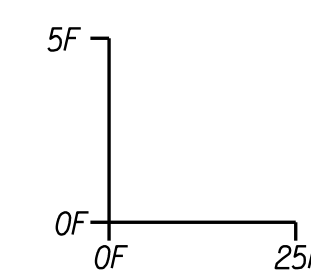
STA • 219+91.00  
 EL • 358.42  
 SSD • 57'  
 ex • -2.52'  
 K • 151  
 L • 552.00  
 V • 60 MPH

END ROUTE 28 SB PGL PROFILE  
 STA 225+00.00 @ ROUTE 28  
 MATCH EXISTING PAVEMENT

UPPERIDGE DRIVE /  
 OLD CENTREVILLE ROAD  
 STA 223+90.88, EL. • 351.80

RFO PLANS  
 For Information  
 Only  
 DATE: 3/20/2019

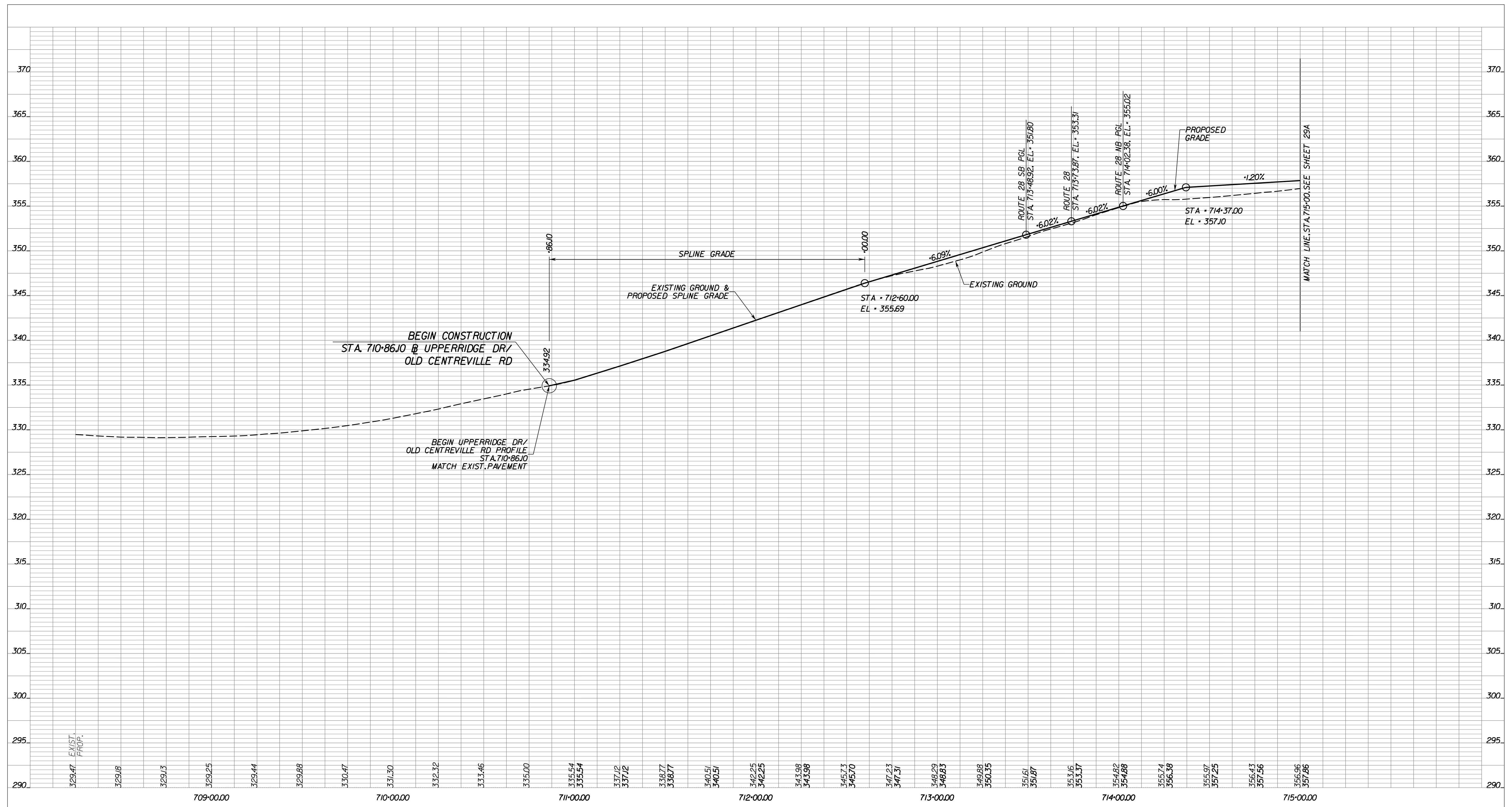
THESE PLANS ARE UNFINISHED  
 AND UNAPPROVED AND ARE NOT  
 TO BE USED FOR ANY TYPE  
 OF CONSTRUCTION OR THE  
 ACQUISITION OF RIGHT OF WAY.



EMERGENCY POLICE - FIRE - RESCUE 911 FAIRFAX COUNTY, VIRGINIA DEPARTMENT OF PUBLIC WORKS AND ENVIRONMENTAL SERVICES UTILITIES DESIGN & CONSTRUCTION DIVISION 12000 GOVERNMENT CENTER PARKWAY, SUITE 463 FAIRFAX, VA., 22035-0052				
			OFFICE OF CAPITAL FACILITIES 703-324-5800	
RTE. 28 WIDENING PRINCE WILLIAM COUNTY LINE TO RTE. 29 ROADWAY PROFILE STA. 217+50 TO STA. 225+00 RTE. 28 SB				
CONTRACT NO. CN		PROJECT NO. SHEET		
SCALE	DESIGNED BY: TW	SHEET		
HORIZ 1"=25'	DRAFTED BY: DB	19B		
VERT 1"=5'	CHECKED BY: SDF			
FUND #				

R				
E				
V				
I				
S				
I				
O				
N				
S	△#	DESCRIPTION	BY	APPROVED DATE





EXIST. PROP.

BEGIN CONSTRUCTION  
STA. 710+86.10 @ UPPERRIDGE DR/  
OLD CENTREVILLE RD

BEGIN UPPERRIDGE DR/  
OLD CENTREVILLE RD PROFILE  
STA. 710+86.10  
MATCH EXIST. PAVEMENT

SPLINE GRADE

EXISTING GROUND &  
PROPOSED SPLINE GRADE

STA + 712+60.00  
EL + 355.69

EXISTING GROUND

ROUTE 28 SB PGL  
STA 713+48.82, EL + 351.80

ROUTE 28 NB PGL  
STA 715+33.87, EL + 353.37

ROUTE 28 NB PGL  
STA 714+02.38, EL + 355.02

PROPOSED GRADE

STA + 714+37.00  
EL + 357.10

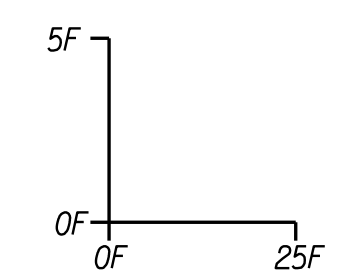
MATCH LINE STA. 715+00.00 SEE SHEET 28A

329.47 329.18 329.13 329.25 329.44 329.88 330.47 331.30 332.32 333.46 335.00 335.54 335.54 337.12 337.12 338.77 338.77 340.51 340.51 342.25 342.25 343.98 343.98 345.73 345.70 347.23 347.31 348.29 348.83 349.88 350.35 351.67 351.87 353.16 353.37 354.82 354.88 355.74 356.38 355.97 357.25 356.43 357.56 356.96 357.86

709+00.00 710+00.00 711+00.00 712+00.00 713+00.00 714+00.00 715+00.00

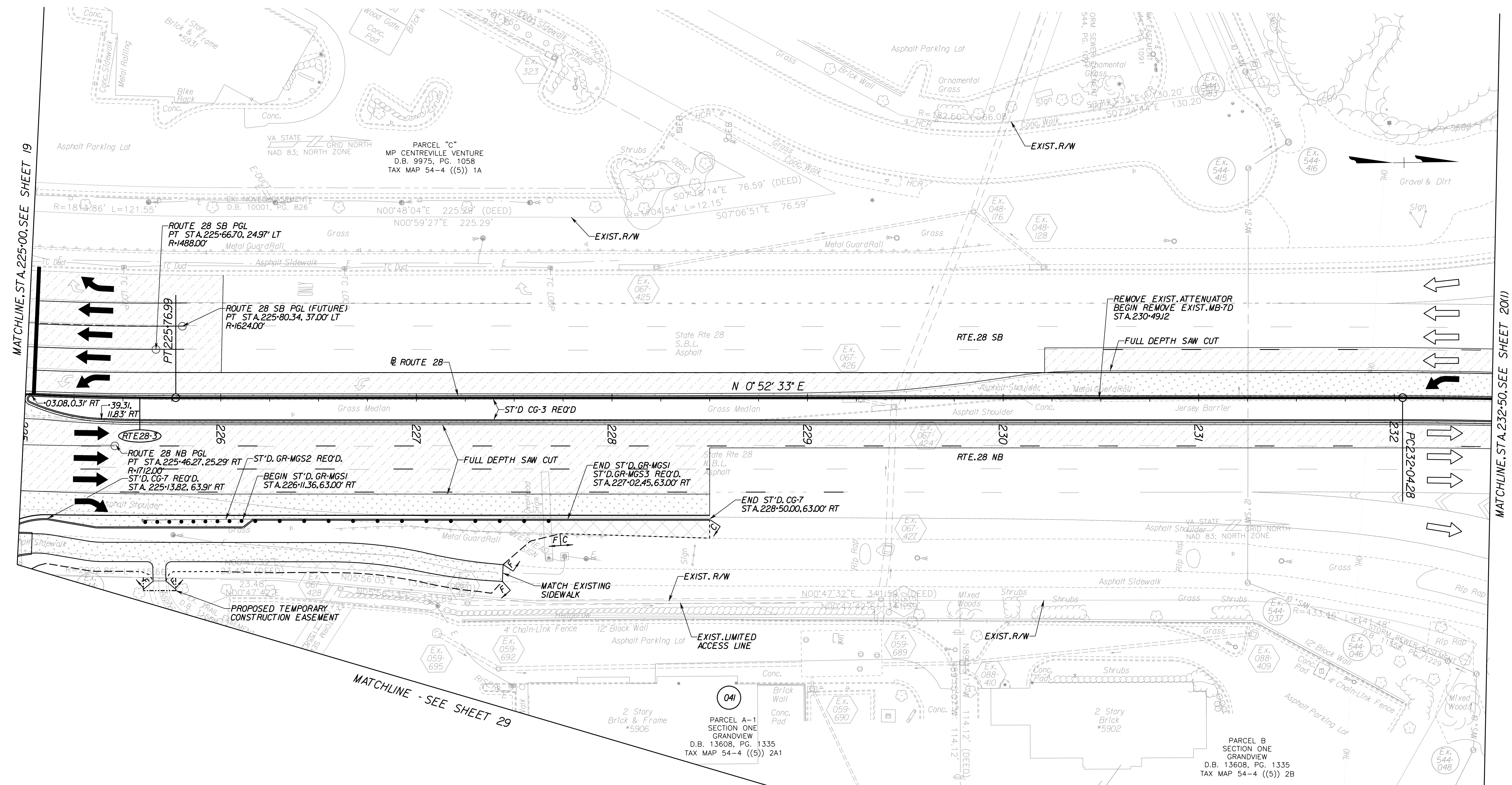
RFO PLANS  
For Information  
Only  
DATE: 3/20/2019

THESE PLANS ARE UNFINISHED  
AND UNAPPROVED AND ARE NOT  
TO BE USED FOR ANY TYPE  
OF CONSTRUCTION OR THE  
ACQUISITION OF RIGHT OF WAY.



EMERGENCY POLICE - FIRE - RESCUE 911				
FAIRFAX COUNTY, VIRGINIA				
DEPARTMENT OF PUBLIC WORKS AND ENVIRONMENTAL SERVICES				
UTILITIES DESIGN & CONSTRUCTION DIVISION				
12000 GOVERNMENT CENTER PARKWAY, SUITE 463 FAIRFAX, VA., 22035-0052				
OFFICE OF CAPITAL FACILITIES 703-324-5800			RTE. 28 WIDENING PRINCE WILLIAM COUNTY LINE TO RTE. 29 ROADWAY PROFILE STA. 707+50 TO STA. 715+00 UPPERRIDGE RD	
CONTRACT NO. CN		PROJECT NO SHEET		
SCALE	DESIGNED BY: TW	SHEET		
HORIZ 1"=25'	DRAFTED BY: DB	19C		
VERT 1"=5'	CHECKED BY: SDF			
FUND #				

R	E	V	I	S	I	O	N	S
△#	DESCRIPTION	BY	APPROVED	DATE				



MATCHLINE STA. 225+00.00 SEE SHEET 19

MATCHLINE STA. 232+50.00 SEE SHEET 20(1)

MATCHLINE - SEE SHEET 29

**UTILITY OWNERS**

- |   |   |   |  |  |
|---|---|---|--|--|
| <p><b>VERIZON BUSINESS (VZB)</b><br/>2379A SUNRISE VALLEY DRIVE<br/>RESTON, VA 20191<br/>DAVE FISHER<br/>(703) 391-5782</p>     | <p><b>FIBERLIGHT (FBL)</b><br/>950 HERNDON PARKWAY, SUITE 250<br/>HERNDON, VA 20170<br/>WAYNE HAITHCOX<br/>(571) 323-7666</p> | <p><b>FAIRFAX COUNTY WATER AUTHORITY</b><br/>8560 ARLINGTON BOULEVARD<br/>MERRIFIELD, VA 22116<br/>CALIXTO PEREZ<br/>(703) 289-6346</p> | <p><b>COX COMMUNICATIONS</b><br/>3080 CENTREVILLE ROAD<br/>HERNDON, VA 20171<br/>CHARLEY HAYS<br/>(703) 480-7835</p> | <p><b>NOVEC</b><br/>5399 WELLINGTON ROAD<br/>GAINESVILLE, VA 22065<br/>TAJINDER S. CHAWLA<br/>(703) 754-6771</p>                     |
| <p><b>VERIZON VIRGINIA (VZN)</b><br/>502 E. PIEDMONT STREET<br/>CULPEPER, VA 22701<br/>LENWOOD H. TURNER<br/>(540) 829-2640</p> | <p><b>LEVEL 3 COMMUNICATIONS, LLC</b><br/>1755 OLD MEADOW RD.<br/>MCLEAN, VA 22102<br/>JODY WILLIAMS<br/>(703) 762-0163</p>   | <p><b>COMCAST</b><br/>324 WEST MAIN STREET<br/>CHARLOTTESVILLE, VA 22903<br/>PAUL GUM<br/>(434) 951-3761</p>                            | <p><b>WGL</b><br/>6801 INDUSTRIAL ROAD<br/>SPRINGFIELD, VA 22151<br/>WILLIAM ALLEN MAZZOLI<br/>(703) 750-5184</p>    | <p><b>FAIRFAX COUNTY LINE MAINTENANCE</b><br/>6000 FRED'S OAK ROAD<br/>BURKE, VA 22015<br/>MAGDALENA SPRINGER<br/>(703) 239-8458</p> |

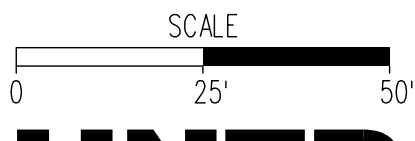
**LEGEND**

- |  |                         |  |                                      |
|--|-------------------------|--|--------------------------------------|
|  | NEW PAVEMENT            |  | DENOTES CONSTRUCTION LIMITS IN CUTS  |
|  | MILL & REPLACE PAVEMENT |  | DENOTES CONSTRUCTION LIMITS IN FILLS |
|  | DEMOLITION OF PAVEMENT  |  | PROPOSED RIGHT OF WAY                |
|  | CONCRETE PAVEMENT       |  | PROPOSED CONSTRUCTION EASEMENT       |

**RFO PLANS**  
For Information Only  
DATE: 3/20/2019

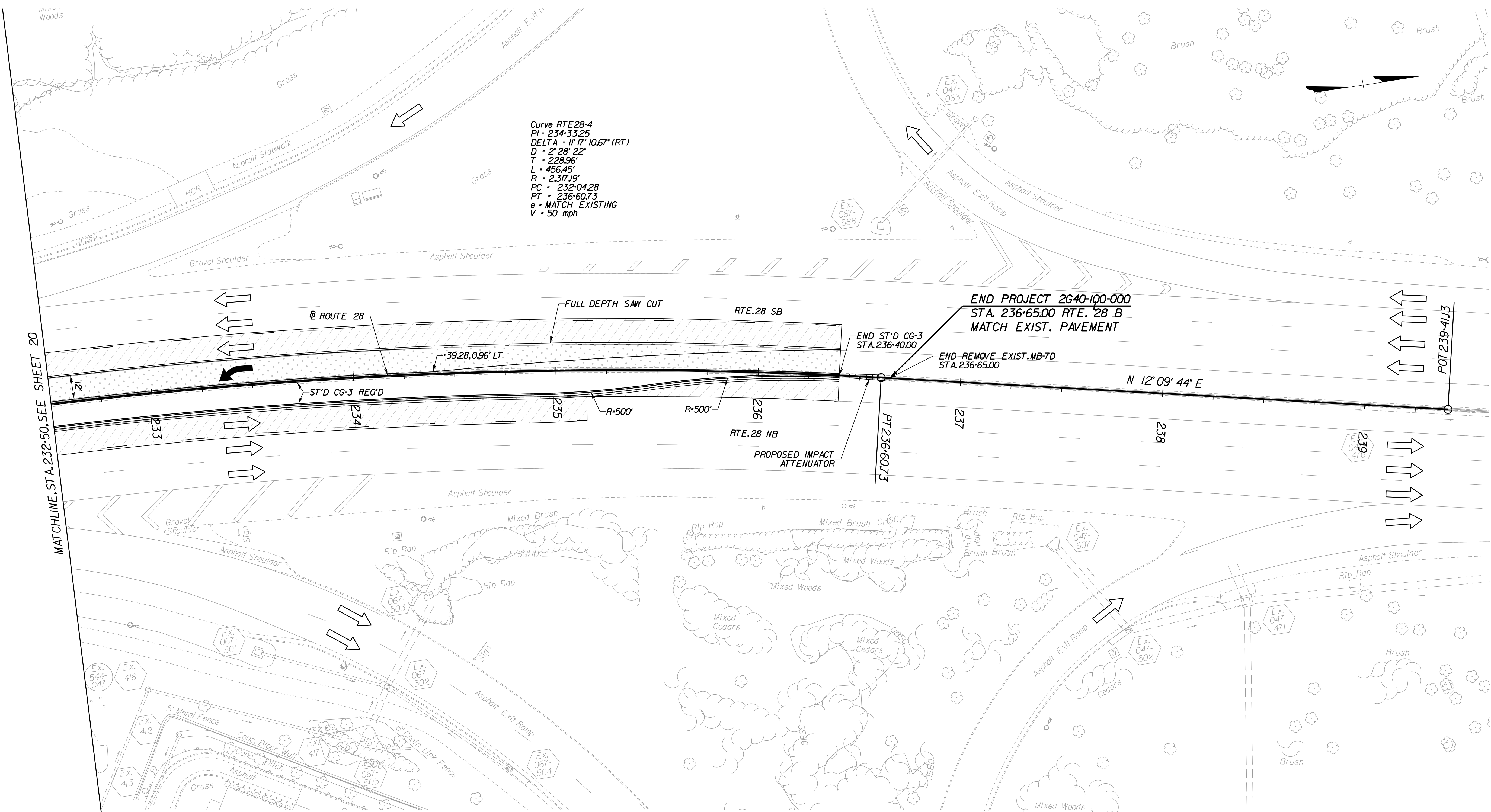
THESE PLANS ARE UNFINISHED AND UNAPPROVED AND ARE NOT TO BE USED FOR ANY TYPE OF CONSTRUCTION OR THE ACQUISITION OF RIGHT OF WAY.

**REFERENCES**  
(PROFILES, DETAIL & DRAINAGE DESCRIPTION SHEETS, ETC.)  
TYPICAL SECTIONS 2A(1) - 2A(8)



<p><b>EMERGENCY POLICE - FIRE - RESCUE 911</b> <b>FAIRFAX COUNTY, VIRGINIA</b> DEPARTMENT OF PUBLIC WORKS AND ENVIRONMENTAL SERVICES UTILITIES DESIGN &amp; CONSTRUCTION DIVISION 12000 GOVERNMENT CENTER PARKWAY, SUITE 463 FAIRFAX, VA., 22035-0052</p>			
OFFICE OF CAPITAL FACILITIES 703-324-5800		ROUTE 28 WIDENING PRINCE WILLIAM CO. LINE TO ROUTE 29 ROADWAY PLAN STA. 225+00.00 TO STA. 228+50.00	
CONTRACT NO.		PROJECT NO.	
SCALE	DESIGNED BY: TW	DRAFTED BY: DB	SHEET 20
	CHECKED BY: SDF		
FUND #			





**UTILITY OWNERS**

- |   |  |   |  |  |
|---|--|---|--|--|
| <p><b>VERIZON BUSINESS (VZB)</b><br/>2379A SUNRISE VALLEY DRIVE<br/>RESTON, VA 20191<br/>DAVE FISHER<br/>(703) 391-5782</p>     | <p><b>FIBERLIGHT (FBL)</b><br/>950 HERNDON PARKWAY, SUITE 250<br/>HERNDON, VA 20170<br/>WAYNE HATHCOX<br/>(571) 323-7666</p> | <p><b>FAIRFAX COUNTY WATER AUTHORITY</b><br/>8560 ARLINGTON BOULEVARD<br/>MERRIFIELD, VA 22116<br/>CALIXTO PEREZ<br/>(703) 289-6346</p> | <p><b>COX COMMUNICATIONS</b><br/>3080 CENTREVILLE ROAD<br/>HERNDON, VA 20171<br/>CHARLEY HAYS<br/>(703) 480-7835</p> | <p><b>NOVEC</b><br/>5399 WELLINGTON ROAD<br/>GAINESVILLE, VA 22065<br/>TAJINDER S. CHAWLA<br/>(703) 754-6771</p>                     |
| <p><b>VERIZON VIRGINIA (VZN)</b><br/>502 E. PIEDMONT STREET<br/>CULPEPER, VA 22701<br/>LENWOOD H. TURNER<br/>(540) 829-2640</p> | <p><b>LEVEL 3 COMMUNICATIONS, LLC</b><br/>1755 OLD MEADOW RD.<br/>MCLEAN, VA 22102<br/>JODY WILLIAMS<br/>(703) 762-0163</p>  | <p><b>COMCAST</b><br/>324 WEST MAIN STREET<br/>CHARLOTTESVILLE, VA 22903<br/>PAUL GUM<br/>(434) 951-3761</p>                            | <p><b>WGL</b><br/>6801 INDUSTRIAL ROAD<br/>SPRINGFIELD, VA 22151<br/>WILLIAM ALLEN MAZZOLI<br/>(703) 750-5184</p>    | <p><b>FAIRFAX COUNTY LINE MAINTENANCE</b><br/>6000 FRED'S OAK ROAD<br/>BURKE, VA 22015<br/>MAGDALENA SPRINGER<br/>(703) 239-8458</p> |

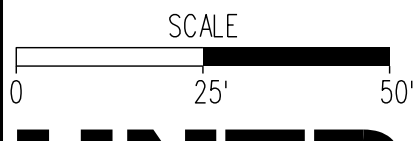
**LEGEND**

- |  |                         |  |                                      |  |                        |
|--|-------------------------|--|--------------------------------------|--|------------------------|
|  | NEW PAVEMENT            |  | DENOTES CONSTRUCTION LIMITS IN CUTS  |  | TRAFFIC SIGNAL POLE    |
|  | MILL & REPLACE PAVEMENT |  | DENOTES CONSTRUCTION LIMITS IN FILLS |  | PEDESTRIAN SIGNAL POLE |
|  | DEMOLITION OF PAVEMENT  |  | PROPOSED RIGHT OF WAY                |  |                        |
|  | CONCRETE PAVEMENT       |  | PROPOSED GRADING EASEMENT            |  |                        |

**RFO PLANS**  
For Information Only  
DATE: 3/20/2019

THESE PLANS ARE UNFINISHED AND UNAPPROVED AND ARE NOT TO BE USED FOR ANY TYPE OF CONSTRUCTION OR THE ACQUISITION OF RIGHT OF WAY.

**REFERENCES**  
(PROFILES, DETAIL & DRAINAGE DESCRIPTION SHEETS, ETC.)  
TYPICAL SECTIONS 2A(1) - 2A(4)



<b>EMERGENCY POLICE - FIRE - RESCUE 911</b>				
<b>FAIRFAX COUNTY, VIRGINIA</b>				
DEPARTMENT OF PUBLIC WORKS AND ENVIRONMENTAL SERVICES UTILITIES DESIGN & CONSTRUCTION DIVISION 12000 GOVERNMENT CENTER PARKWAY, SUITE 463 FAIRFAX, VA., 22035-0052				
OFFICE OF CAPITAL FACILITIES 703-324-5800				
ROUTE 28 WIDENING PRINCE WILLIAM CO. LINE TO ROUTE 29 ROADWAY PLAN STA. 232+50.00 TO STA. 236+65.00				
CONTRACT NO.		PROJECT NO.		
SCALE	DESIGNED BY: TW	DRAFTED BY: DB	CHECKED BY: SDF	SHEET 20(1)
FUND #				



**UTILITY OWNERS**

**VERIZON BUSINESS (VZB)**  
2379A SUNRISE VALLEY DRIVE  
RESTON, VA 20191  
DAVE FISHER  
(703) 391-5782

**VERIZON VIRGINIA (VZN)**  
502 E. PIEDMONT STREET  
CULPEPER, VA 22701  
LEWIS H. TURNER  
(540) 829-2640

**FIBERLIGHT (FBL)**  
950 HERNDON PARKWAY, SUITE 250  
HERNDON, VA 20170  
WAYNE HATHCOX  
(571) 323-7666

**LEVEL 3 COMMUNICATIONS, LLC**  
1755 OLD MEADOW RD.  
MCLEAN, VA 22102  
JODY WILLIAMS  
(703) 762-0163

**FAIRFAX COUNTY WATER AUTHORITY**  
8560 ARLINGTON BOULEVARD  
MERRIFIELD, VA 22116  
CAIXTO PEREZ  
(703) 289-6346

**COMCAST**  
324 WEST MAIN STREET  
CHARLOTTESVILLE, VA 22903  
PAUL GUM  
(434) 951-3761

**COX COMMUNICATIONS**  
3080 CENTREVILLE ROAD  
HERNDON, VA 20171  
CHARLEY HAYS  
(703) 480-7835

**WGL**  
6801 INDUSTRIAL ROAD  
SPRINGFIELD, VA 22151  
WILLIAM ALLEN MAZZOLI  
(703) 750-5184

**NOVEC**  
5399 WELLINGTON ROAD  
GAINESVILLE, VA 22065  
T AJINDER S. CHAWLA  
(703) 754-6771

**FAIRFAX COUNTY LINE MAINTENANCE**  
6000 FRED'S OAK ROAD  
BURKE, VA 22015  
MAGDALENA SPRINGER  
(703) 239-6458

Curve ORDWAY-1  
PI • 208+19.97  
DELTA • 92° 14' 02.60" (RT)  
D • 22° 00' 35"  
T • 270.67'  
L • 419.06'  
R • 260.32'  
PC • 205+49.30  
PT • 209+68.36  
e • 4.00%  
V • 30 mph  
Lr • 146'

053  
CAPITAL WORSHIP CENTRE, LLC  
D.B. 23586, PG. 550  
TAX MAP 65-3 ((1)) 72

Curve COMPTON-W-1  
PI • 301+67.0  
DELTA • 41° 51' 57.02" (LT)  
D • 20° 00' 00"  
T • 109.58'  
L • 209.33'  
R • 286.48'  
PC • 300+07.12  
PT • 302+16.45  
e • MATCH EXISTING  
V • 30 mph

MATCHLINE, STA. 204+50, SEE SHEET 22

MATCHLINE, STA. 208+50, SEE SHEET 6

**LEGEND**

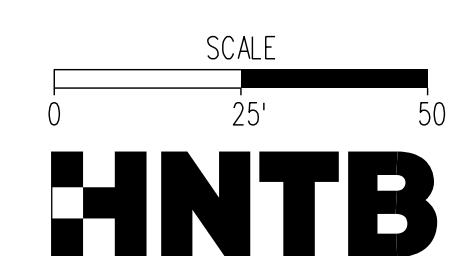
	NEW PAVEMENT		DENOTES CONSTRUCTION LIMITS IN CUTS
	MILL & REPLACE PAVEMENT		DENOTES CONSTRUCTION LIMITS IN FILLS
	DEMOLITION OF PAVEMENT		PROPOSED RIGHT OF WAY
			PROPOSED CONSTRUCTION EASEMENT

**RFO PLANS**  
For Information Only  
DATE: 3/20/2019

THESE PLANS ARE UNFINISHED AND UNAPPROVED AND ARE NOT TO BE USED FOR ANY TYPE OF CONSTRUCTION OR THE ACQUISITION OF RIGHT OF WAY.

**REFERENCES**  
(PROFILES, DETAIL & DRAINAGE DESCRIPTION SHEETS, ETC.)

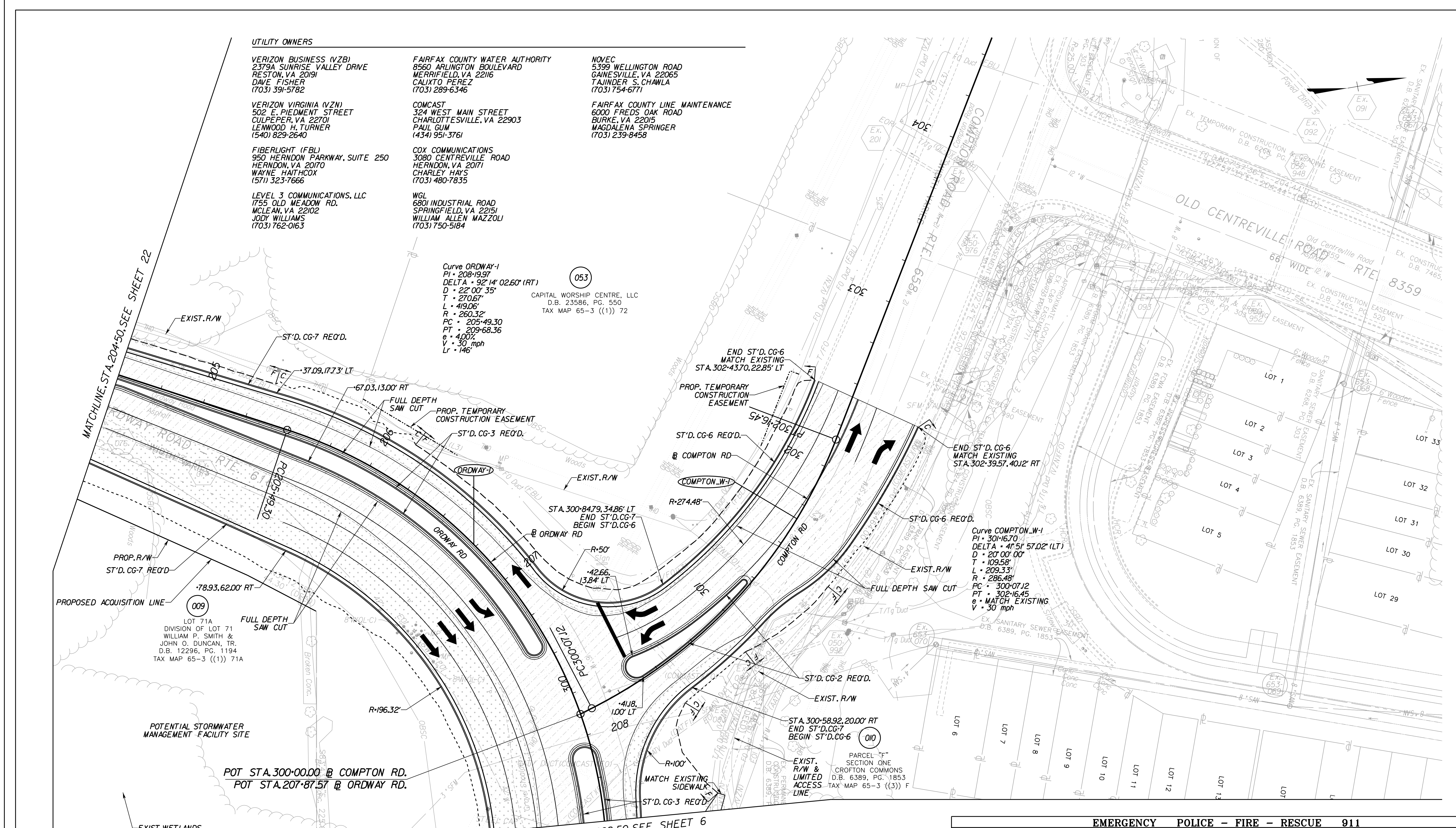
PROFILE	21A & 21B
TYPICAL SECTIONS	2M11 - 2M81

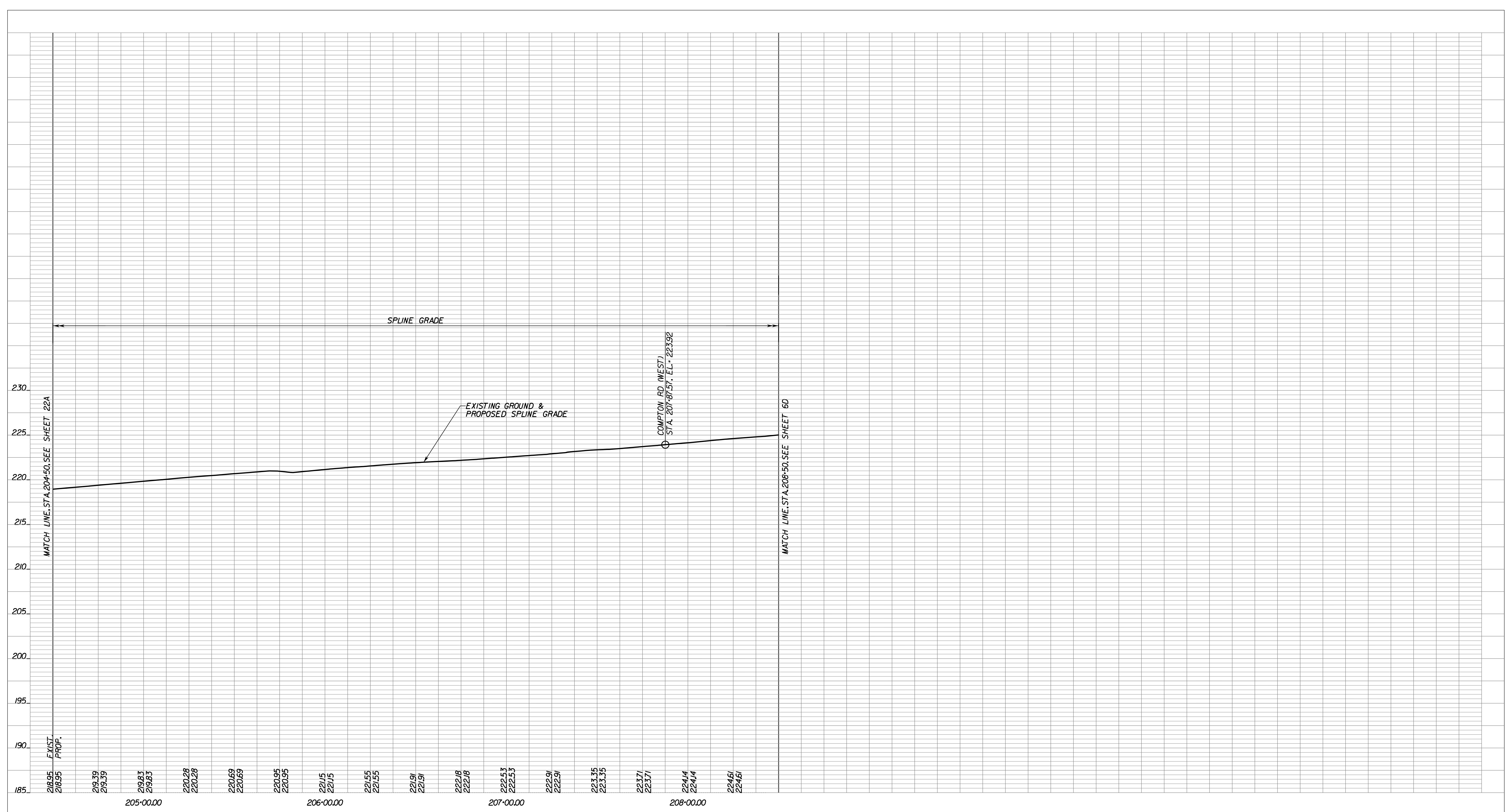


**EMERGENCY POLICE - FIRE - RESCUE 911**  
**FAIRFAX COUNTY, VIRGINIA**  
DEPARTMENT OF PUBLIC WORKS AND ENVIRONMENTAL SERVICES  
UTILITIES DESIGN & CONSTRUCTION DIVISION  
12000 GOVERNMENT CENTER PARKWAY, SUITE 463 FAIRFAX, VA., 22035-0052

OFFICE OF CAPITAL FACILITIES 703-324-5800			
ROUTE 28 WIDENING PRINCE WILLIAM CO. LINE TO ROUTE 29 ROADWAY PLAN STA. 204+50.00 TO STA. 208+50.00			
CONTRACT NO.		PROJECT NO.	
SCALE	DESIGNED BY: TW	DRAFTED BY: DB	SHEET 21
	CHECKED BY: SDF		
FUND #			

R	L	V	I	S	I	O	N	S
Δ#	DESCRIPTION	BY	APPROVED	DATE				

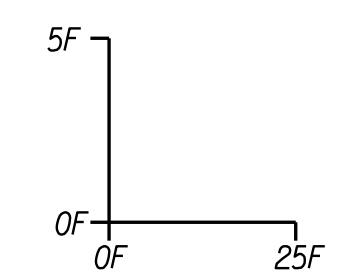




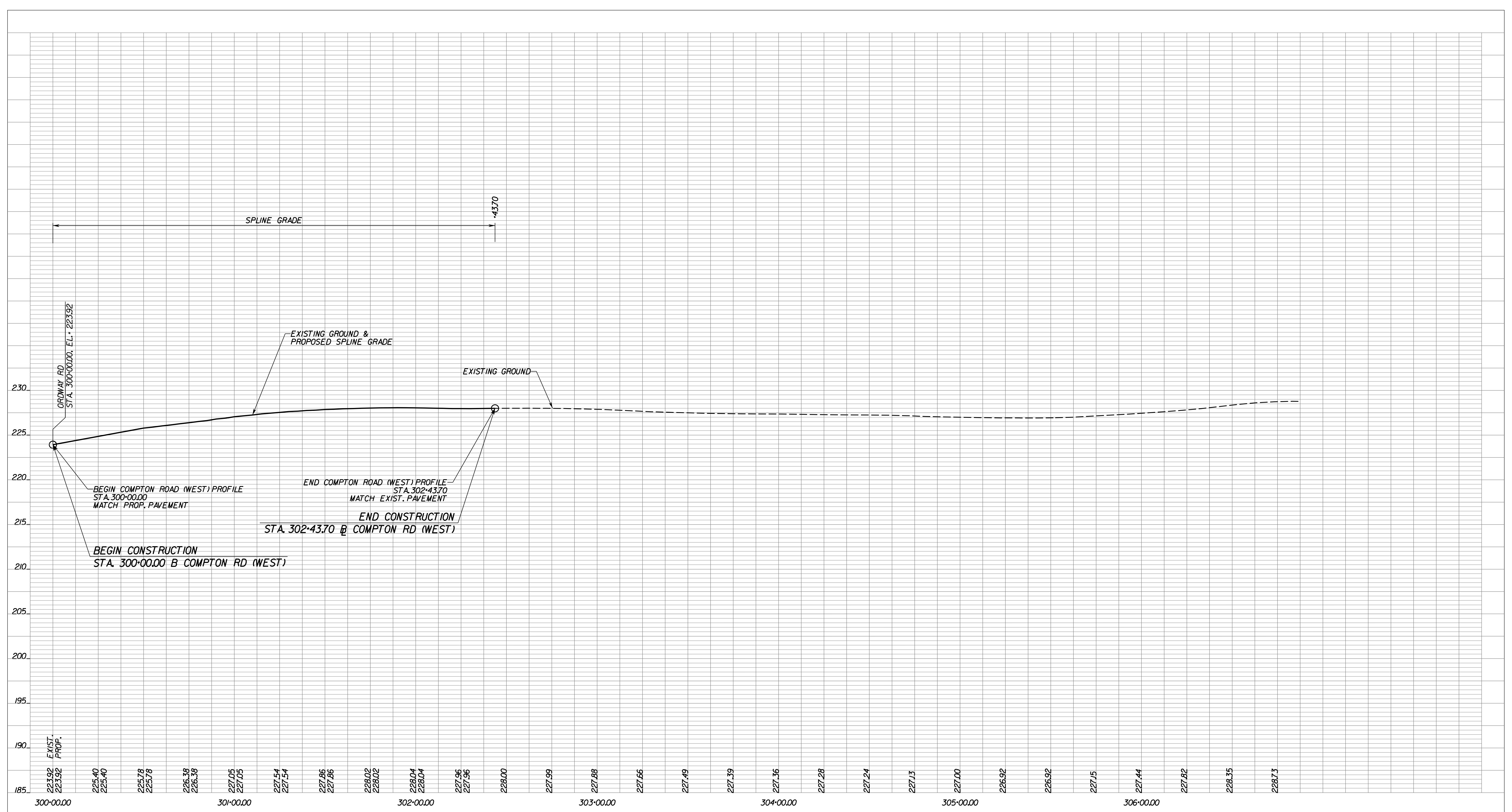
EXIST. PROP.	205-00.00	206-00.00	207-00.00	208-00.00
218.95				
218.95				
219.39				
219.59				
219.83				
219.83				
220.28				
220.28				
220.69				
220.69				
220.95				
220.95				
221.15				
221.15				
221.55				
221.55				
221.91				
221.91				
222.18				
222.18				
222.53				
222.53				
222.91				
222.91				
223.35				
223.35				
223.71				
223.71				
224.14				
224.14				
224.61				
224.61				

RFO PLANS  
For Information  
Only  
DATE: 3/20/2019

THESE PLANS ARE UNFINISHED  
AND UNAPPROVED AND ARE NOT  
TO BE USED FOR ANY TYPE  
OF CONSTRUCTION OR THE  
ACQUISITION OF RIGHT OF WAY.



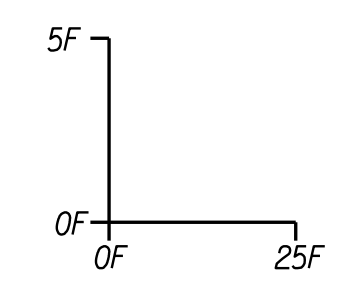
EMERGENCY POLICE - FIRE - RESCUE 911 FAIRFAX COUNTY, VIRGINIA DEPARTMENT OF PUBLIC WORKS AND ENVIRONMENTAL SERVICES UTILITIES DESIGN & CONSTRUCTION DIVISION 12000 GOVERNMENT CENTER PARKWAY, SUITE 463 FAIRFAX, VA., 22035-0052				
OFFICE OF CAPITAL FACILITIES 703-324-5800				
RTE. 28 WIDENING PRINCE WILLIAM COUNTY LINE TO RTE. 29 ROADWAY PROFILE STA. 204+50 TO STA. 208+50 ORDWAY				
CONTRACT NO. CN		PROJECT NO SHEET		
SCALE		DESIGNED BY: TW	SHEET	
HORIZ 1"=25'		DRAFTED BY: DB	21A	
VERT 1"=5'		CHECKED BY: SDF		
			FUND #	
R				
E				
V				
I				
S				
I				
O				
N				
S	△#	DESCRIPTION	BY	APPROVED DATE



223.92	223.92	225.40	225.78	226.38	227.05	227.54	227.86	228.02	228.04	227.96	228.00	227.99	227.88	227.66	227.49	227.39	227.36	227.28	227.24	227.13	227.00	226.92	226.92	227.15	227.44	227.82	228.35	228.73
300+00.00					301+00.00				302+00.00				303+00.00				304+00.00			305+00.00				306+00.00				

RFO PLANS  
For Information  
Only  
DATE: 3/20/2019

THESE PLANS ARE UNFINISHED  
AND UNAPPROVED AND ARE NOT  
TO BE USED FOR ANY TYPE  
OF CONSTRUCTION OR THE  
ACQUISITION OF RIGHT OF WAY.

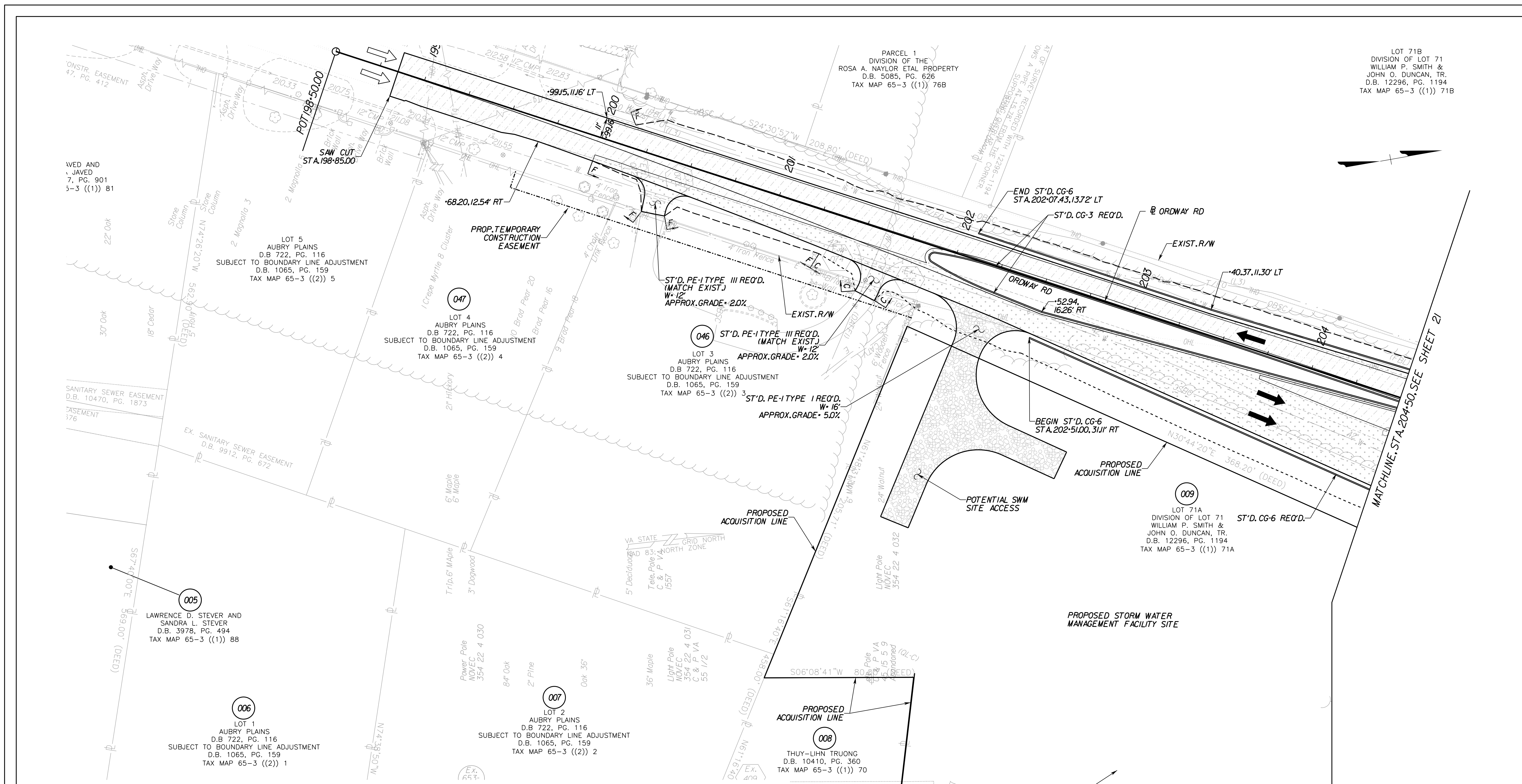


EMERGENCY POLICE - FIRE - RESCUE 911 FAIRFAX COUNTY, VIRGINIA DEPARTMENT OF PUBLIC WORKS AND ENVIRONMENTAL SERVICES UTILITIES DESIGN & CONSTRUCTION DIVISION 12000 GOVERNMENT CENTER PARKWAY, SUITE 463 FAIRFAX, VA., 22035-0052				
		OFFICE OF CAPITAL FACILITIES 703-324-5800		
		RTE. 28 WIDENING PRINCE WILLIAM COUNTY LINE TO RTE. 29 ROADWAY PROFILE STA. 300+00 TO STA. 302+44 COMPTON		
		CONTRACT NO. CN	PROJECT NO	SHEET
		SCALE	DESIGNED BY: TW	SHEET
		HORIZ 1"=25'	DRAFTED BY: DB	21B
		VERT 1"=5'	CHECKED BY: SDF	
		FUND #		

R				
E				
V				
I				
S				
I				
O				
N				
S	△#	DESCRIPTION	BY	APPROVED
				DATE



LOT 71B  
DIVISION OF LOT 71  
WILLIAM P. SMITH &  
JOHN O. DUNCAN, TR.  
D.B. 12296, PG. 1194  
TAX MAP 65-3 ((1)) 71B



**UTILITY OWNERS**

- |  |  |   |   |   |
|--|--|---|---|---|
| <b>VERIZON BUSINESS (VZB)</b><br>2379A SUNRISE VALLEY DRIVE<br>RESTON, VA 20191<br>DAVE FISHER<br>(703) 391-5782     | <b>FIBERLIGHT (FBL)</b><br>950 HERNDON PARKWAY, SUITE 250<br>HERNDON, VA 20170<br>WAYNE HAITHCOX<br>(571) 323-7666 | <b>FAIRFAX COUNTY WATER AUTHORITY</b><br>8560 ARLINGTON BOULEVARD<br>MERRIFIELD, VA 22116<br>CAIXTO PEREZ<br>(703) 289-6346 | <b>COX COMMUNICATIONS</b><br>3080 CENTREVILLE ROAD<br>HERNDON, VA 20171<br>CHARLEY HAYS<br>(703) 480-7835 | <b>NOVEC</b><br>5399 WELLINGTON ROAD<br>GAINESVILLE, VA 22065<br>TANJINDER S. CHAWLA<br>(703) 754-6771                    |
| <b>VERIZON VIRGINIA (VZN)</b><br>502 E. PIEDMONT STREET<br>CULPEPER, VA 22027<br>LENWOOD H. TURNER<br>(540) 829-2640 | <b>LEVEL 3 COMMUNICATIONS, LLC</b><br>1755 OLD MEADOW RD.<br>MCLEAN, VA 22102<br>JODY WILLIAMS<br>(703) 762-0163   | <b>COMCAST</b><br>324 WEST MAIN STREET<br>CHARLOTTEVILLE, VA 22903<br>PAUL GUM<br>(434) 951-3761                            | <b>WGL</b><br>6801 INDUSTRIAL ROAD<br>SPRINGFIELD, VA 22151<br>WILLIAM ALLEN MAZZOLI<br>(703) 750-5184    | <b>FAIRFAX COUNTY LINE MAINTENANCE</b><br>6000 FRED'S OAK ROAD<br>BURKE, VA 22015<br>MAGDALENA SPRINGER<br>(703) 239-8458 |

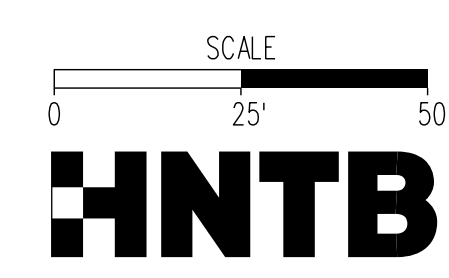
**LEGEND**

- |  |                         |  |                                      |
|--|-------------------------|--|--------------------------------------|
|  | NEW PAVEMENT            |  | DENOTES CONSTRUCTION LIMITS IN CUTS  |
|  | MILL & OVERLAY PAVEMENT |  | DENOTES CONSTRUCTION LIMITS IN FILLS |
|  | DEMOLITION OF PAVEMENT  |  | PROPOSED RIGHT OF WAY                |
|  | AGGREGATE               |  | PROPOSED CONSTRUCTION EASEMENT       |

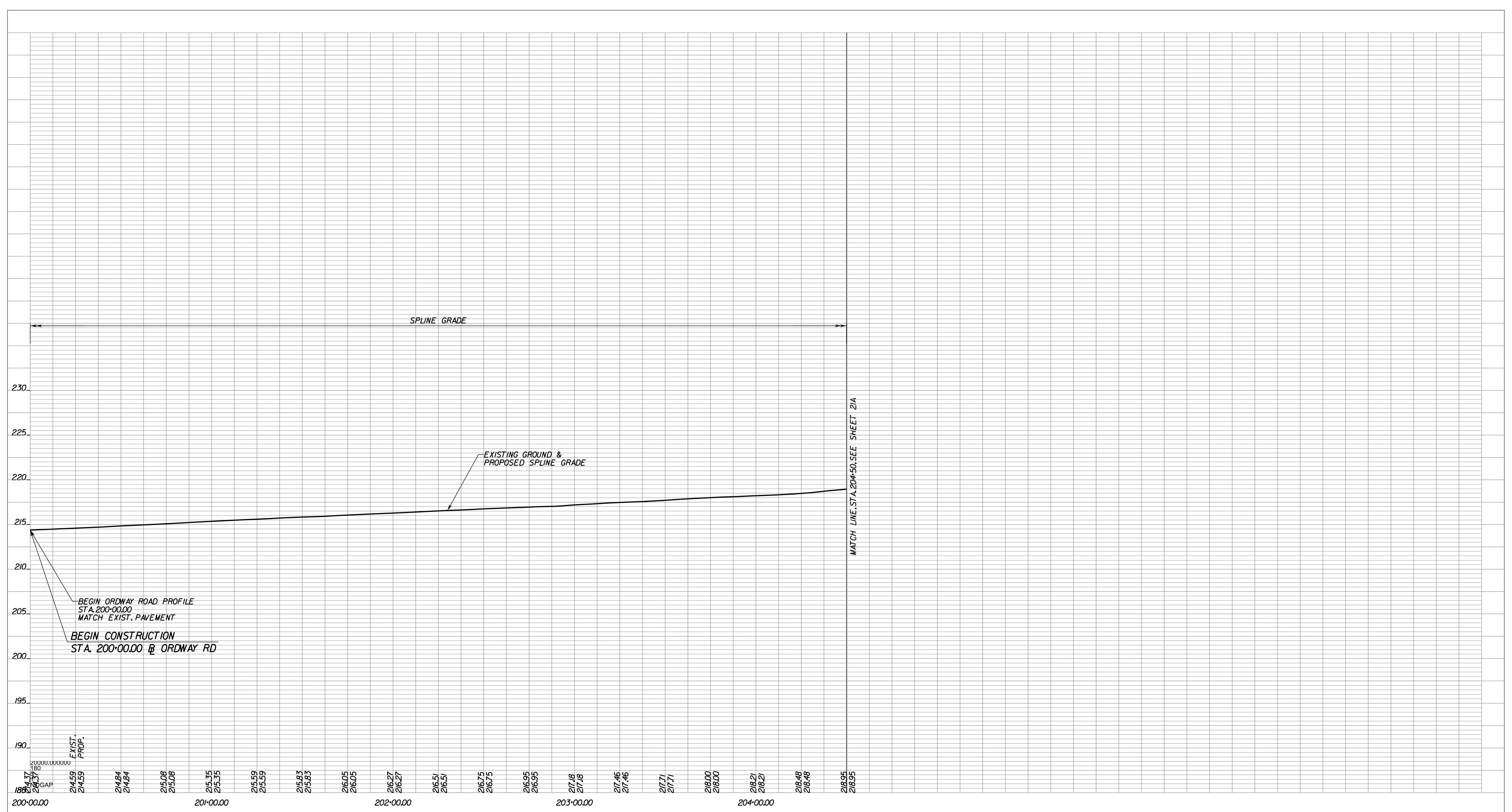
**RFO PLANS**  
For Information Only  
DATE: 3/20/2019

THESE PLANS ARE UNFINISHED AND UNAPPROVED AND ARE NOT TO BE USED FOR ANY TYPE OF CONSTRUCTION OR THE ACQUISITION OF RIGHT OF WAY.

REFERENCES	
(PROFILES, DETAIL & DRAINAGE DESCRIPTION SHEETS, ETC.)	
PROFILE TYPICAL SECTIONS	22A 24A1 - 24A8



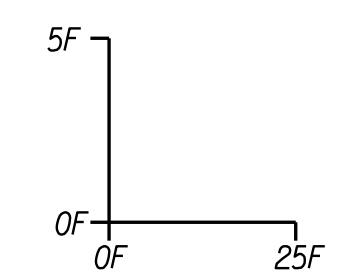
<b>EMERGENCY POLICE - FIRE - RESCUE 911</b>			
<b>FAIRFAX COUNTY, VIRGINIA</b>			
DEPARTMENT OF PUBLIC WORKS AND ENVIRONMENTAL SERVICES UTILITIES DESIGN & CONSTRUCTION DIVISION 12000 GOVERNMENT CENTER PARKWAY, SUITE 463 FAIRFAX, VA., 22035-0052			
OFFICE OF CAPITAL FACILITIES 703-324-5800		ROUTE 28 WIDENING PRINCE WILLIAM CO. LINE TO ROUTE 29 ROADWAY PLAN STA. 200+00.00 TO STA. 204+50.00 CONTRACT NO. PROJECT NO.	
SCALE	DESIGNED BY: TW	TW	SHEET
	DRAFTED BY: DB	DB	22
	CHECKED BY: SDF	SDF	
FUND #			



R	E	V	I	S	I	O	N	S
188.37	214.59	214.84	215.08	215.35	215.59	215.83	216.05	216.27
189.37	214.59	214.84	215.08	215.35	215.59	215.83	216.05	216.27
190.37								
191.37								
192.37								
193.37								
194.37								
195.37								
196.37								
197.37								
198.37								
199.37								
200.37								
201.37								
202.37								
203.37								
204.37								
205.37								
206.37								
207.37								
208.37								
209.37								
210.37								
211.37								
212.37								
213.37								
214.37								
215.37								
216.37								
217.37								
218.37								
219.37								
220.37								
221.37								
222.37								
223.37								
224.37								
225.37								
226.37								
227.37								
228.37								
229.37								
230.37								

RFO PLANS  
For Information  
Only  
DATE: 3/20/2019

THESE PLANS ARE UNFINISHED  
AND UNAPPROVED AND ARE NOT  
TO BE USED FOR ANY TYPE  
OF CONSTRUCTION OR THE  
ACQUISITION OF RIGHT OF WAY.



EMERGENCY POLICE - FIRE - RESCUE 911 FAIRFAX COUNTY, VIRGINIA DEPARTMENT OF PUBLIC WORKS AND ENVIRONMENTAL SERVICES UTILITIES DESIGN & CONSTRUCTION DIVISION 12000 GOVERNMENT CENTER PARKWAY, SUITE 463 FAIRFAX, VA., 22035-0052				
			OFFICE OF CAPITAL FACILITIES 703-324-5800	
			RTE. 28 WIDENING PRINCE WILLIAM COUNTY LINE TO RTE. 29 ROADWAY PROFILE STA. 200+00 TO STA. 204+50 ORDWAY	
		CONTRACT NO. CN	PROJECT NO	
		SCALE	DESIGNED BY: TW	SHEET
		HORIZ 1"=25'	DRAFTED BY: DB	22A
		VERT 1"=5'	CHECKED BY: SDF	
△#	DESCRIPTION	BY	APPROVED	DATE
FUND #				

**UTILITY OWNERS**

VERIZON BUSINESS (VZB)  
2379A SUNRISE VALLEY DRIVE  
RESTON, VA 20191  
DAVE FISHER  
(703) 391-5782

FIBERLIGHT (FBL)  
950 HERNDON PARKWAY, SUITE 250  
HERNDON, VA 20170  
WAYNE HAITHCOX  
(571) 323-7666

FAIRFAX COUNTY WATER AUTHORITY  
8560 ARLINGTON BOULEVARD  
MERRIFIELD, VA 22116  
CALIXTO PEREZ  
(703) 289-6346

COX COMMUNICATIONS  
3080 CENTREVILLE ROAD  
HERNDON, VA 20171  
CHARLEY HAYS  
(703) 480-7835

NOVEC  
5399 WELLINGTON ROAD  
GAINESVILLE, VA 22065  
TAJINDER S. CHAWLA  
(703) 754-6771

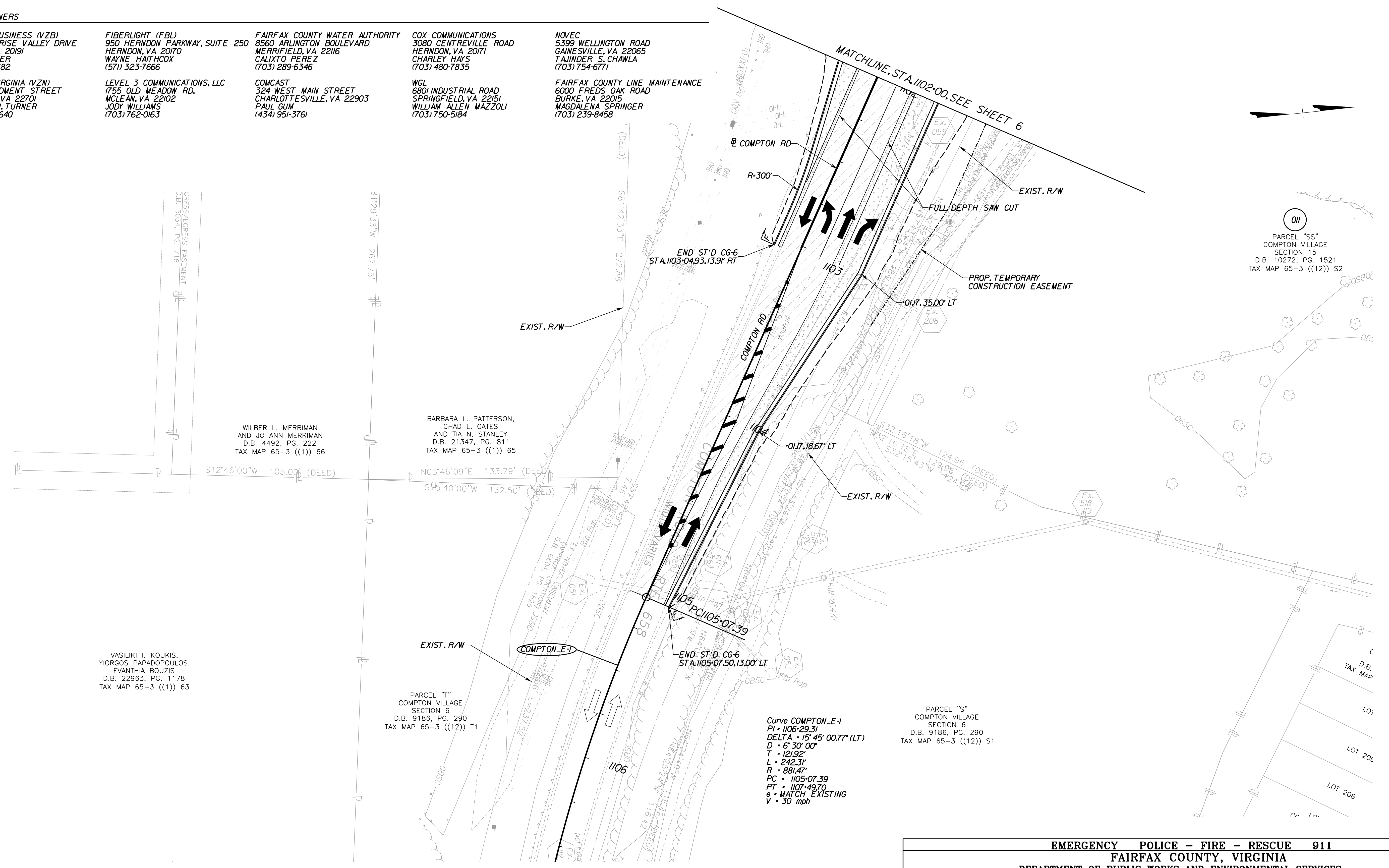
VERIZON VIRGINIA (VZN)  
502 E. PIEDMONT STREET  
CULPEPER, VA 22701  
LENNWOOD H. TURNER  
(540) 829-2640

LEVEL 3 COMMUNICATIONS, LLC  
1755 OLD MEADOW RD.  
MCLEAN, VA 22102  
JODY WILLIAMS  
(703) 762-0163

COMCAST  
324 WEST MAIN STREET  
CHARLOTTESVILLE, VA 22903  
PAUL GUM  
(434) 951-3761

WGL  
6801 INDUSTRIAL ROAD  
SPRINGFIELD, VA 22151  
WILLIAM ALLEN MAZZOLI  
(703) 750-5184

FAIRFAX COUNTY LINE MAINTENANCE  
6000 FRED'S OAK ROAD  
BURKE, VA 22015  
MADALENA SPRINGER  
(703) 239-8458



Parcel "SS"  
COMPTON VILLAGE  
SECTION 15  
D.B. 10272, PG. 1521  
TAX MAP 65-3 ((12)) S2

WILBER L. MERRIMAN  
AND JO ANN MERRIMAN  
D.B. 4492, PG. 222  
TAX MAP 65-3 ((1)) 66

BARBARA L. PATTERSON,  
CHAD L. GATES  
AND TIA N. STANLEY  
D.B. 21347, PG. 811  
TAX MAP 65-3 ((1)) 65

VASILIKI I. KOUKIS,  
YIORGOS PAPADOPOULOS,  
EVANTHIA BOUZIS  
D.B. 22963, PG. 1178  
TAX MAP 65-3 ((1)) 63

Parcel "T"  
COMPTON VILLAGE  
SECTION 6  
D.B. 9186, PG. 290  
TAX MAP 65-3 ((12)) T1

Parcel "S"  
COMPTON VILLAGE  
SECTION 6  
D.B. 9186, PG. 290  
TAX MAP 65-3 ((12)) S1

Curve COMPTON\_E-1  
PI + 1106-29.31  
DELTA = 15° 45' 00.77" (LT)  
D = 6' 30' 00"  
T = 121.92'  
L = 242.31'  
R = 881.47'  
PC = 1105-07.39  
PT = 1107-49.70  
e = MATCH EXISTING  
V = 30 mph

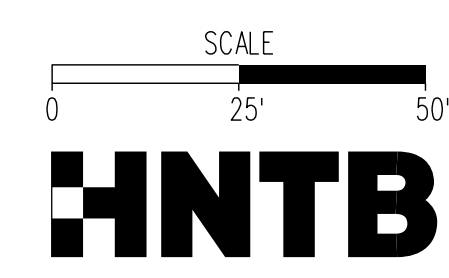
**LEGEND**

- NEW PAVEMENT
- MILL & OVERLAY PAVEMENT
- DEMOLITION OF PAVEMENT
- DENOTES CONSTRUCTION LIMITS IN CUTS
- DENOTES CONSTRUCTION LIMITS IN FILLS
- PROPOSED RIGHT OF WAY
- PROPOSED CONSTRUCTION EASEMENT

**RFO PLANS**  
For Information Only  
DATE: 3/20/2019

THESE PLANS ARE UNFINISHED  
AND UNAPPROVED AND ARE NOT  
TO BE USED FOR ANY TYPE  
OF CONSTRUCTION OR THE  
ACQUISITION OF RIGHT OF WAY.

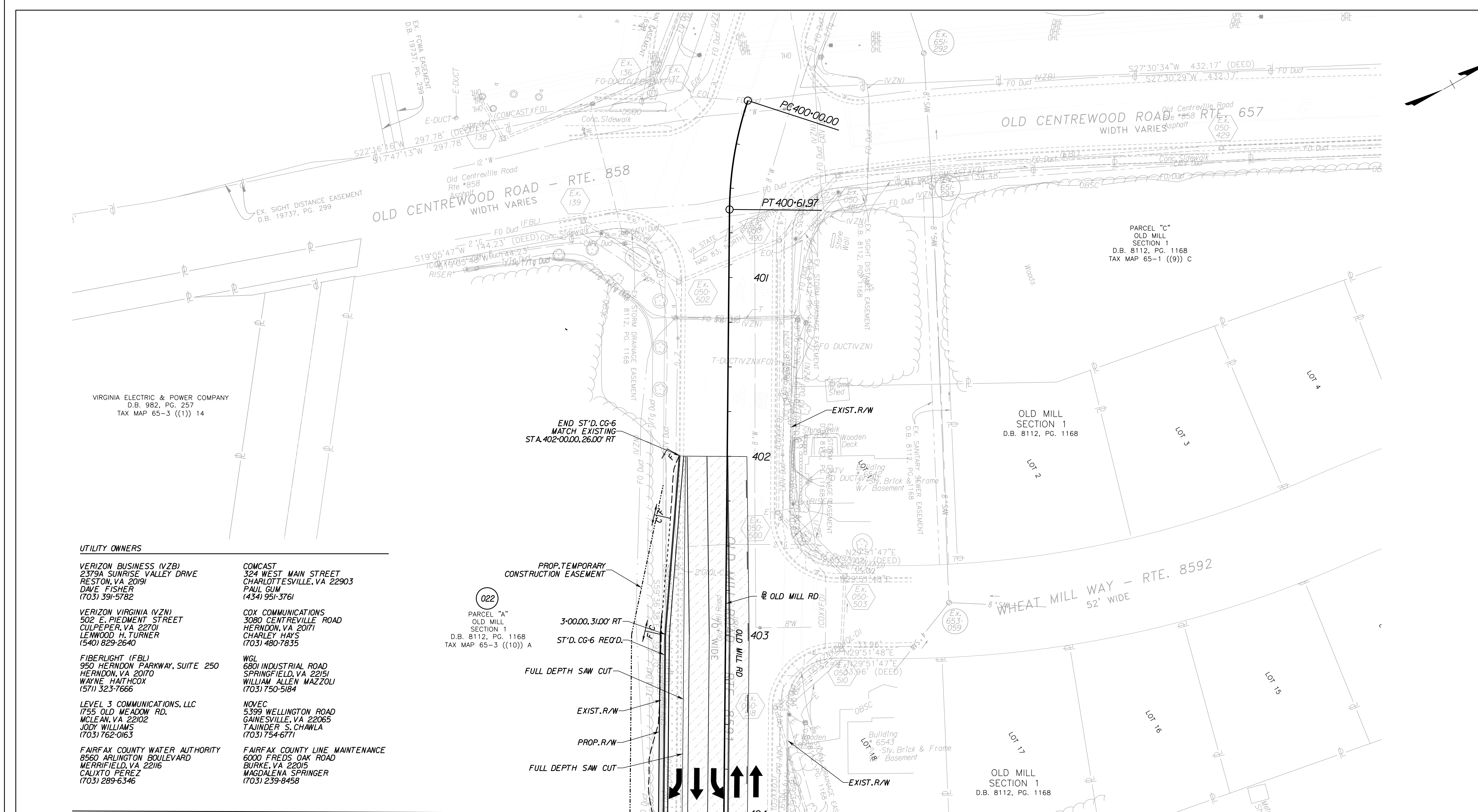
REFERENCES	
( PROFILES, DETAIL & DRAINAGE DESCRIPTION SHEETS, ETC.)	
PROFILE TYPICAL SECTIONS	23A 2M11 - 2M81



<b>EMERGENCY POLICE - FIRE - RESCUE 911</b>				
<b>FAIRFAX COUNTY, VIRGINIA</b>				
DEPARTMENT OF PUBLIC WORKS AND ENVIRONMENTAL SERVICES UTILITIES DESIGN & CONSTRUCTION DIVISION 12000 GOVERNMENT CENTER PARKWAY, SUITE 463 FAIRFAX, VA., 22035-0052				
OFFICE OF CAPITAL FACILITIES 703-324-5800			ROUTE 28 WIDENING PRINCE WILLIAM CO. LINE TO ROUTE 29 ROADWAY PLAN STA. 1105+07.00 TO STA. 1102+00.00 CONTRACT NO. PROJECT NO.	
SCALE		DESIGNED BY: TW	SHEET	
		DRAFTED BY: DB	23	
		CHECKED BY: SDF		
FUND #				





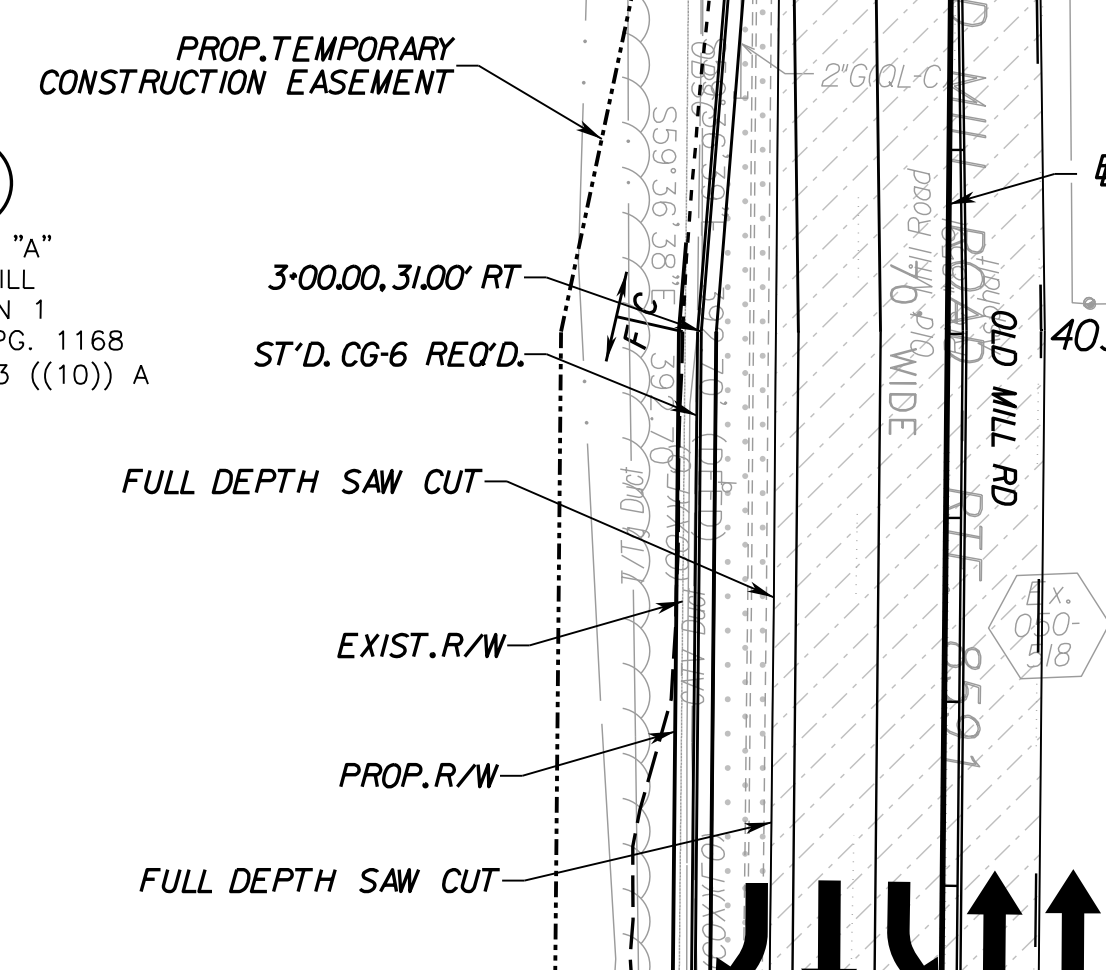


VIRGINIA ELECTRIC & POWER COMPANY  
D.B. 982, PG. 257  
TAX MAP 65-3 ((1)) 14

- UTILITY OWNERS**
- VERIZON BUSINESS (VZB)**  
2379A SUNRISE VALLEY DRIVE  
RESTON, VA 20191  
DAVE FISHER  
(703) 391-5782
  - VERIZON VIRGINIA (VZN)**  
502 E. PIEDMONT STREET  
CULPEPER, VA 22701  
LENWOOD H. TURNER  
(540) 829-2640
  - FIBERLIGHT (FBL)**  
950 HERNDON PARKWAY, SUITE 250  
HERNDON, VA 20170  
WAYNE HATHCOX  
(571) 323-7666
  - LEVEL 3 COMMUNICATIONS, LLC**  
1755 OLD MEADOW RD.  
MCLEAN, VA 22102  
JODY WILLIAMS  
(703) 762-0163
  - FAIRFAX COUNTY WATER AUTHORITY**  
8560 ARLINGTON BOULEVARD  
MERRIFIELD, VA 22116  
CALIXTO PEREZ  
(703) 289-6346
  - COMCAST**  
324 WEST MAIN STREET  
CHARLOTTESVILLE, VA 22903  
PAUL GUM  
(434) 951-3761
  - COX COMMUNICATIONS**  
3080 CENTREVILLE ROAD  
HERNDON, VA 20171  
CHARLEY HAYS  
(703) 480-7835
  - WGL**  
6801 INDUSTRIAL ROAD  
SPRINGFIELD, VA 22151  
WILLIAM ALLEN MAZZOLI  
(703) 750-5184
  - NOVEC**  
5399 WELLINGTON ROAD  
GAINESVILLE, VA 22065  
TAJINDER S. CHAWLA  
(703) 754-6771
  - FAIRFAX COUNTY LINE MAINTENANCE**  
6000 FRED'S OAK ROAD  
BURKE, VA 22015  
MAGDALENA SPRINGER  
(703) 239-8458

022  
PARCEL "A"  
OLD MILL  
SECTION 1  
D.B. 8112, PG. 1168  
TAX MAP 65-3 ((10)) A

PARCEL "C"  
OLD MILL  
SECTION 1  
D.B. 8112, PG. 1168  
TAX MAP 65-1 ((9)) C



MATCHLINE, STA. 404+00, SEE SHEET II

**LEGEND**

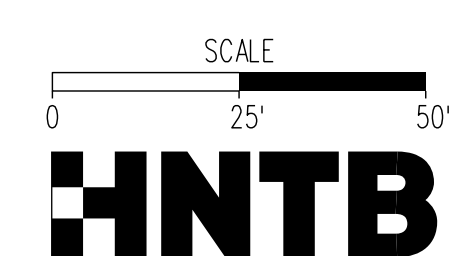
	NEW PAVEMENT		DENOTES CONSTRUCTION LIMITS IN CUTS
	MILL & OVERLAY PAVEMENT		DENOTES CONSTRUCTION LIMITS IN FILLS
	DEMOLITION OF PAVEMENT		PROPOSED RIGHT OF WAY
			PROPOSED CONSTRUCTION EASEMENT

**RFO PLANS**  
For Information Only  
DATE: 3/20/2019

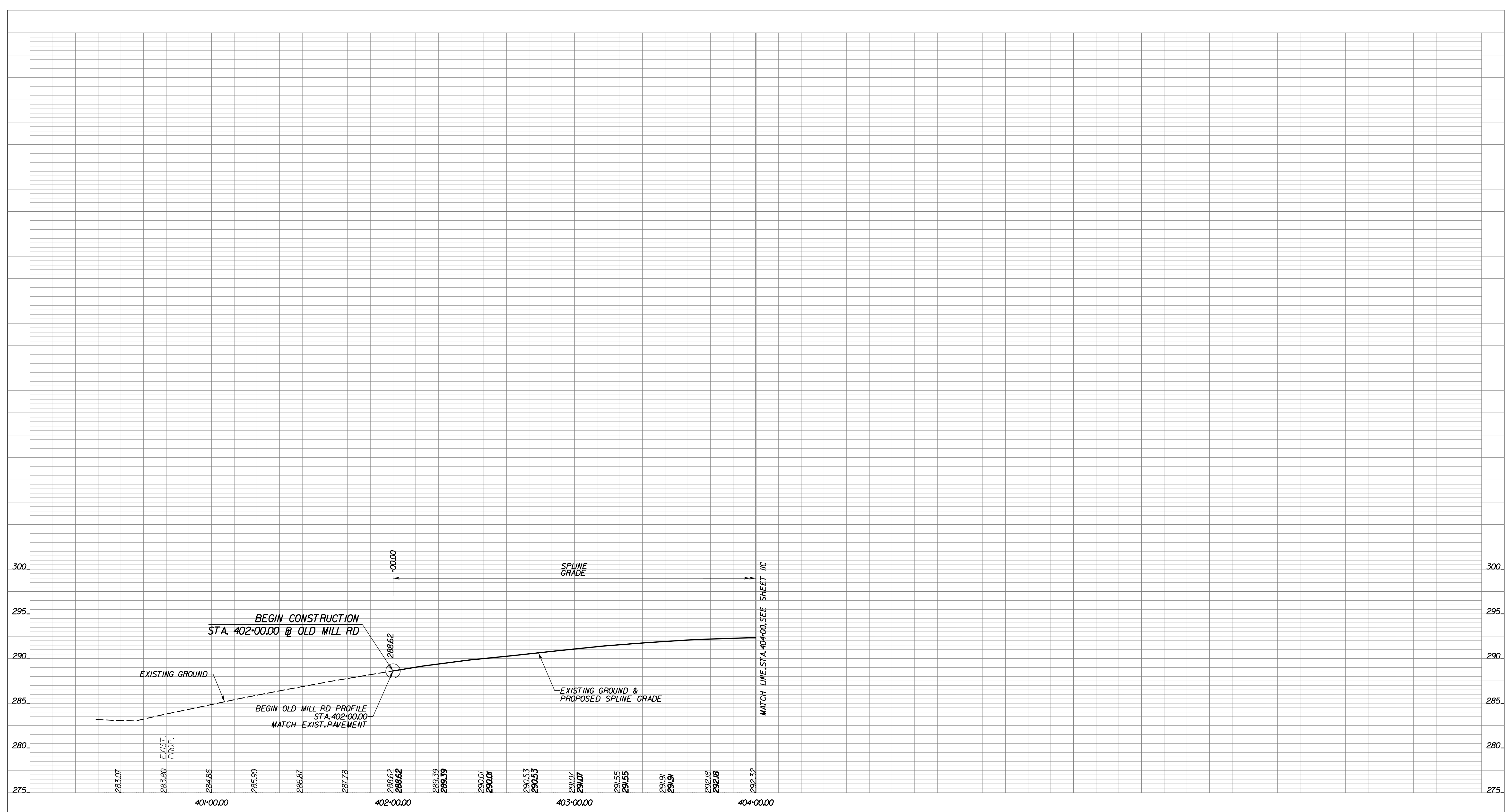
THESE PLANS ARE UNFINISHED AND UNAPPROVED AND ARE NOT TO BE USED FOR ANY TYPE OF CONSTRUCTION OR THE ACQUISITION OF RIGHT OF WAY.

**REFERENCES**  
(PROFILES, DETAIL & DRAINAGE DESCRIPTION SHEETS, ETC.)

PROFILE TYPICAL SECTIONS	24A 24B
--------------------------	------------

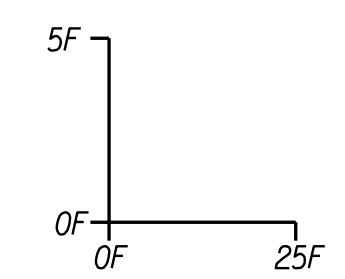


<b>EMERGENCY POLICE - FIRE - RESCUE 911</b>				
<b>FAIRFAX COUNTY, VIRGINIA</b>				
DEPARTMENT OF PUBLIC WORKS AND ENVIRONMENTAL SERVICES UTILITIES DESIGN & CONSTRUCTION DIVISION 12000 GOVERNMENT CENTER PARKWAY, SUITE 463 FAIRFAX, VA., 22035-0052				
OFFICE OF CAPITAL FACILITIES 703-324-5800			ROUTE 28 WIDENING PRINCE WILLIAM CO. LINE TO ROUTE 29 ROADWAY PLAN STA. 400+00.00 TO STA. 404+00.00	
CONTRACT NO.			PROJECT NO.	
SCALE		DESIGNED BY: TW	SHEET	24
BY		DRAFTED BY: DB	CHECKED BY: SDF	FUND #
APPROVED		DATE		



RFO PLANS  
For Information  
Only  
DATE: 3/20/2019

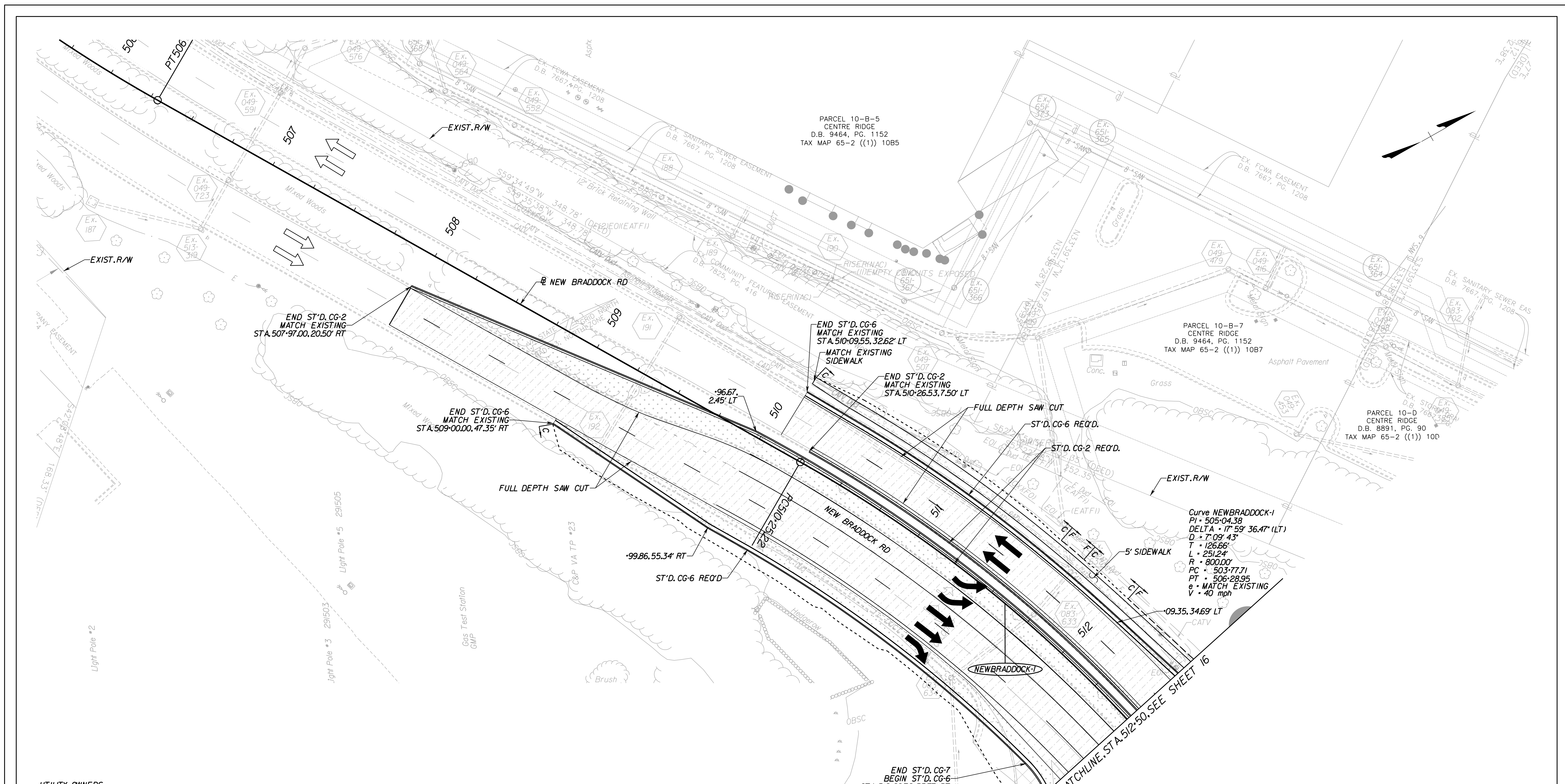
THESE PLANS ARE UNFINISHED  
AND UNAPPROVED AND ARE NOT  
TO BE USED FOR ANY TYPE  
OF CONSTRUCTION OR THE  
ACQUISITION OF RIGHT OF WAY.



EMERGENCY POLICE - FIRE - RESCUE 911 FAIRFAX COUNTY, VIRGINIA DEPARTMENT OF PUBLIC WORKS AND ENVIRONMENTAL SERVICES UTILITIES DESIGN & CONSTRUCTION DIVISION 12000 GOVERNMENT CENTER PARKWAY, SUITE 463 FAIRFAX, VA., 22035-0052				
OFFICE OF CAPITAL FACILITIES 703-324-5800				
RTE. 28 WIDENING PRINCE WILLIAM COUNTY LINE TO RTE. 29 ROADWAY PROFILE STA. 402+00 TO STA. 404+00 OLD MILL RD				
CONTRACT NO. CN		PROJECT NO		
SCALE		DESIGNED BY: TW	SHEET	
HORIZ 1"=25'		DRAFTED BY: DB	24A	
VERT 1"=5'		CHECKED BY: SDF		
R				
E				
V				
I				
S				
I				
O				
N				
S	△#	DESCRIPTION	BY	APPROVED DATE

FUND #





**UTILITY OWNERS**

- |  |  |  |   |  |
|--|--|--|---|--|
| <p>VERIZON BUSINESS (VZB)<br/>2379A SUNRISE VALLEY DRIVE<br/>RESTON, VA 20191<br/>DAVE FISHER<br/>(703) 391-5782</p>     | <p>FIBERLIGHT (FBL)<br/>950 HERNDON PARKWAY, SUITE 250<br/>HERNDON, VA 20170<br/>WAYNE HAITHCOX<br/>(571) 323-7666</p> | <p>FAIRFAX COUNTY WATER AUTHORITY<br/>8560 ARLINGTON BOULEVARD<br/>MERRIFIELD, VA 22116<br/>CHARLEY PEREZ<br/>(703) 289-6346</p> | <p>COX COMMUNICATIONS<br/>3080 CENTREVILLE ROAD<br/>HERNDON, VA 20171<br/>CHARLEY HAYS<br/>(703) 480-7835</p> | <p>NOVEC<br/>5399 WELLINGTON ROAD<br/>GAINESVILLE, VA 22065<br/>TAJINDER S. CHAWLA<br/>(703) 754-6771</p>                    |
| <p>VERIZON VIRGINIA (VZN)<br/>502 E. PIEDMONT STREET<br/>CULPEPER, VA 22701<br/>LENWOOD H. TURNER<br/>(540) 829-2640</p> | <p>LEVEL 3 COMMUNICATIONS, LLC<br/>1755 OLD MEADOW RD.<br/>MCLEAN, VA 22102<br/>JODY WILLIAMS<br/>(703) 762-0163</p>   | <p>COMCAST<br/>324 WEST MAIN STREET<br/>CHARLOTTESVILLE, VA 22903<br/>PAUL GUM<br/>(434) 951-3761</p>                            | <p>WGL<br/>6801 INDUSTRIAL ROAD<br/>SPRINGFIELD, VA 22151<br/>WILLIAM ALLEN MAZZOLI<br/>(703) 750-5184</p>    | <p>FAIRFAX COUNTY LINE MAINTENANCE<br/>6000 FREDS OAK ROAD<br/>BURKE, VA 22015<br/>MAGDALENA SPRINGER<br/>(703) 239-8458</p> |

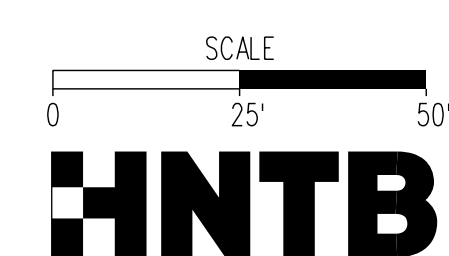
**LEGEND**

- |  |                         |  |                                      |
|--|-------------------------|--|--------------------------------------|
|  | NEW PAVEMENT            |  | DENOTES CONSTRUCTION LIMITS IN CUTS  |
|  | MILL & OVERLAY PAVEMENT |  | DENOTES CONSTRUCTION LIMITS IN FILLS |
|  | DEMOLITION OF PAVEMENT  |  | PROPOSED RIGHT OF WAY                |
|  | CONCRETE PAVEMENT       |  | PROPOSED CONSTRUCTION EASEMENT       |

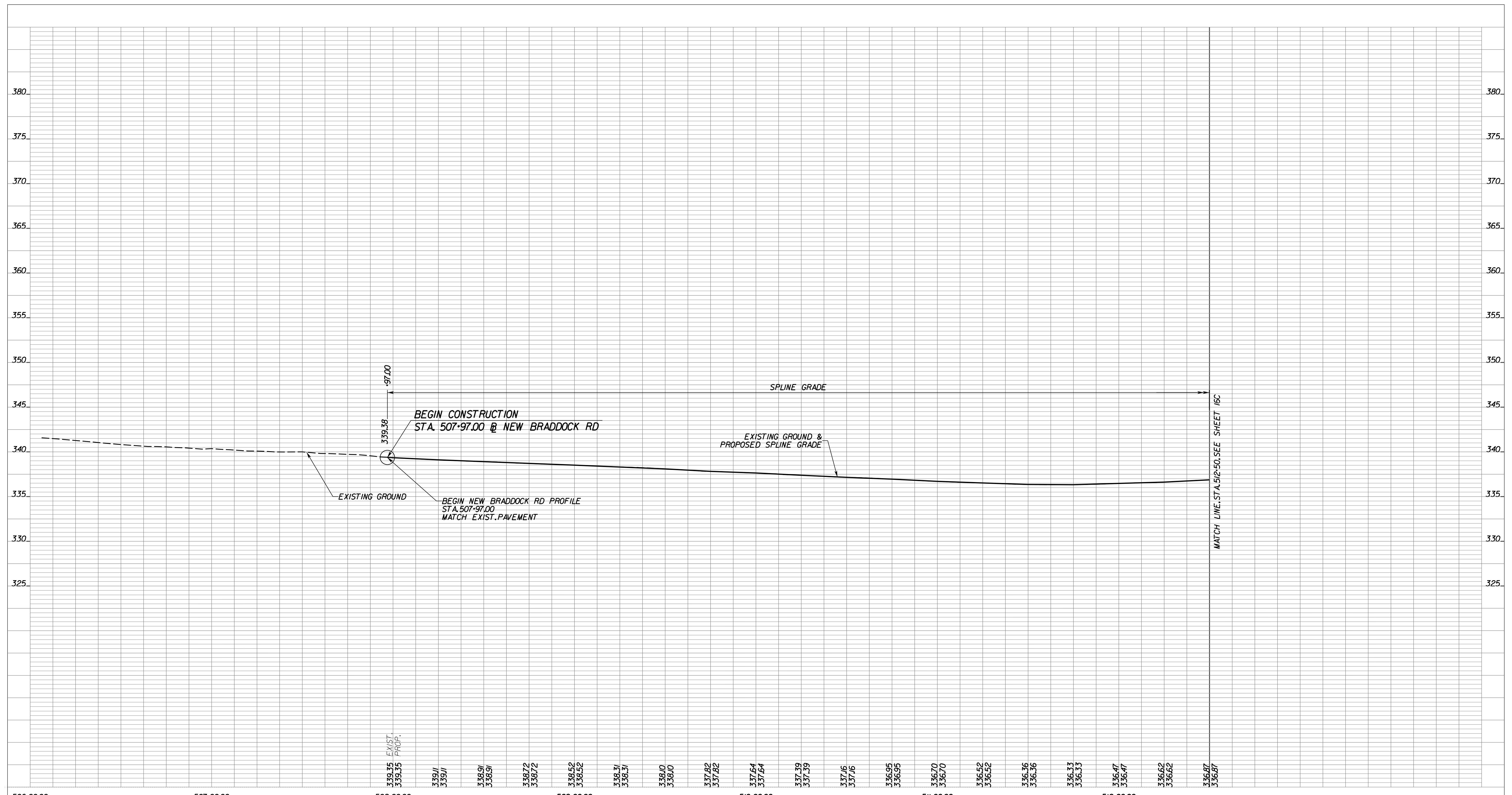
**RFO PLANS**  
For Information Only  
DATE: 3/20/2019

THESE PLANS ARE UNFINISHED AND UNAPPROVED AND ARE NOT TO BE USED FOR ANY TYPE OF CONSTRUCTION OR THE ACQUISITION OF RIGHT OF WAY.

REFERENCES	
(PROFILES, DETAIL & DRAINAGE DESCRIPTION SHEETS, ETC.)	
PROFILE TYPICAL SECTIONS	25A (2A11) - 2A(B)



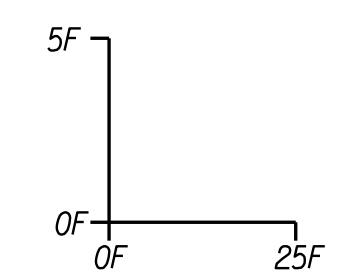
<b>EMERGENCY POLICE - FIRE - RESCUE 911</b> <b>FAIRFAX COUNTY, VIRGINIA</b> DEPARTMENT OF PUBLIC WORKS AND ENVIRONMENTAL SERVICES UTILITIES DESIGN & CONSTRUCTION DIVISION 12000 GOVERNMENT CENTER PARKWAY, SUITE 463 FAIRFAX, VA., 22035-0052			
OFFICE OF CAPITAL FACILITIES 703-324-5800		ROUTE 28 WIDENING PRINCE WILLIAM CO. LINE TO ROUTE 29 ROADWAY PLAN STA. 507+97.00 TO STA. 512+50.00	
CONTRACT NO.		PROJECT NO.	
SCALE	DESIGNED BY: TW	DRAFTED BY: DB	SHEET 25
	CHECKED BY: SDF		
FUND #			



339.35 EXIST. PROP.  
 339.35  
 339.1  
 339.1  
 338.91  
 338.91  
 338.72  
 338.72  
 338.52  
 338.52  
 338.31  
 338.31  
 338.1  
 338.1  
 337.82  
 337.82  
 337.64  
 337.64  
 337.39  
 337.39  
 337.16  
 337.16  
 336.95  
 336.95  
 336.70  
 336.70  
 336.52  
 336.52  
 336.36  
 336.36  
 336.33  
 336.33  
 336.47  
 336.47  
 336.62  
 336.62  
 336.87  
 336.87

**RFO PLANS**  
 For Information Only  
 DATE: 3/20/2019

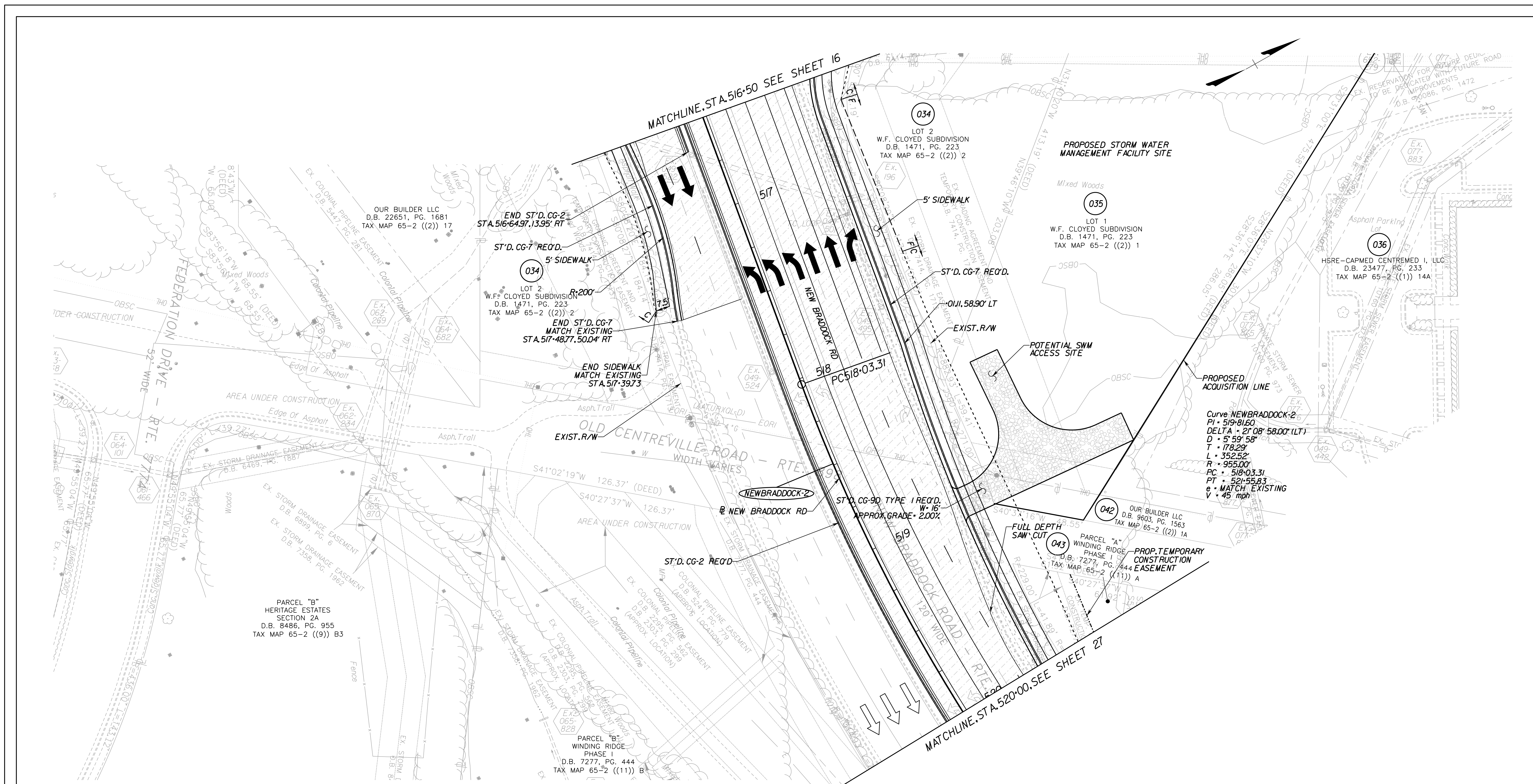
THESE PLANS ARE UNFINISHED AND UNAPPROVED AND ARE NOT TO BE USED FOR ANY TYPE OF CONSTRUCTION OR THE ACQUISITION OF RIGHT OF WAY.



EMERGENCY POLICE - FIRE - RESCUE 911  
 FAIRFAX COUNTY, VIRGINIA  
 DEPARTMENT OF PUBLIC WORKS AND ENVIRONMENTAL SERVICES  
 UTILITIES DESIGN & CONSTRUCTION DIVISION  
 12000 GOVERNMENT CENTER PARKWAY, SUITE 463 FAIRFAX, VA., 22035-0052

R							OFFICE OF CAPITAL FACILITIES 703-324-5800
E							RTE. 28 WIDENING PRINCE WILLIAM COUNTY LINE TO RTE. 29 ROADWAY PROFILE
V							STA. 507+97 TO STA. 512+50 NEW BRADDOCK
I							CONTRACT NO. CN PROJECT NO SHEET
S							SCALE DESIGNED BY: TW SHEET HORIZ 1"=25' DRAFTED BY: DB 25A VERT 1"=5' CHECKED BY: SDF
N							
S	Δ#	DESCRIPTION	BY	APPROVED	DATE		FUND #





**UTILITY OWNERS**

- |   |  |   |  |  |
|---|--|---|--|--|
| <p><b>VERIZON BUSINESS (VZB)</b><br/>2379A SUNRISE VALLEY DRIVE<br/>RESTON, VA 20191<br/>DAVE FISHER<br/>(703) 391-5782</p>     | <p><b>FIBERLIGHT (FBL)</b><br/>950 HERNDON PARKWAY, SUITE 250<br/>HERNDON, VA 20170<br/>WAYNE HATHCOX<br/>(571) 323-7666</p> | <p><b>FAIRFAX COUNTY WATER AUTHORITY</b><br/>8560 ARLINGTON BOULEVARD<br/>MERRIFIELD, VA 22116<br/>CALIXTO PEREZ<br/>(703) 289-6346</p> | <p><b>COX COMMUNICATIONS</b><br/>3080 CENTREVILLE ROAD<br/>HERNDON, VA 20171<br/>CHARLEY HAYS<br/>(703) 480-7835</p> | <p><b>NOVEC</b><br/>5399 WELLINGTON ROAD<br/>GAINESVILLE, VA 22065<br/>TANINDER S. CHAWLA<br/>(703) 754-6771</p>                     |
| <p><b>VERIZON VIRGINIA (VZN)</b><br/>502 E. PIEDMONT STREET<br/>CULPEPER, VA 22701<br/>LENWOOD H. TURNER<br/>(540) 829-2640</p> | <p><b>LEVEL 3 COMMUNICATIONS, LLC</b><br/>1755 OLD MEADOW RD.<br/>MCLEAN, VA 22102<br/>JODY WILLIAMS<br/>(703) 762-0163</p>  | <p><b>COMCAST</b><br/>324 WEST MAIN STREET<br/>CHARLOTTESVILLE, VA 22903<br/>PAUL GUM<br/>(434) 951-3761</p>                            | <p><b>WGL</b><br/>6801 INDUSTRIAL ROAD<br/>SPRINGFIELD, VA 22151<br/>WILLIAM ALLEN MAZZOLI<br/>(703) 750-5184</p>    | <p><b>FAIRFAX COUNTY LINE MAINTENANCE</b><br/>6000 FRED'S OAK ROAD<br/>BURKE, VA 22015<br/>MAGDALENA SPRINGER<br/>(703) 239-8458</p> |

**LEGEND**

- |  |                         |  |                                      |
|--|-------------------------|--|--------------------------------------|
|  | NEW PAVEMENT            |  | DENOTES CONSTRUCTION LIMITS IN CUTS  |
|  | MILL & OVERLAY PAVEMENT |  | DENOTES CONSTRUCTION LIMITS IN FILLS |
|  | DEMOLITION OF PAVEMENT  |  | PROPOSED RIGHT OF WAY                |
|  | CONCRETE PAVEMENT       |  | PROPOSED CONSTRUCTION EASEMENT       |
|  | AGGREGATE               |  |                                      |

**RFO PLANS**  
For Information Only  
DATE: 3/20/2019

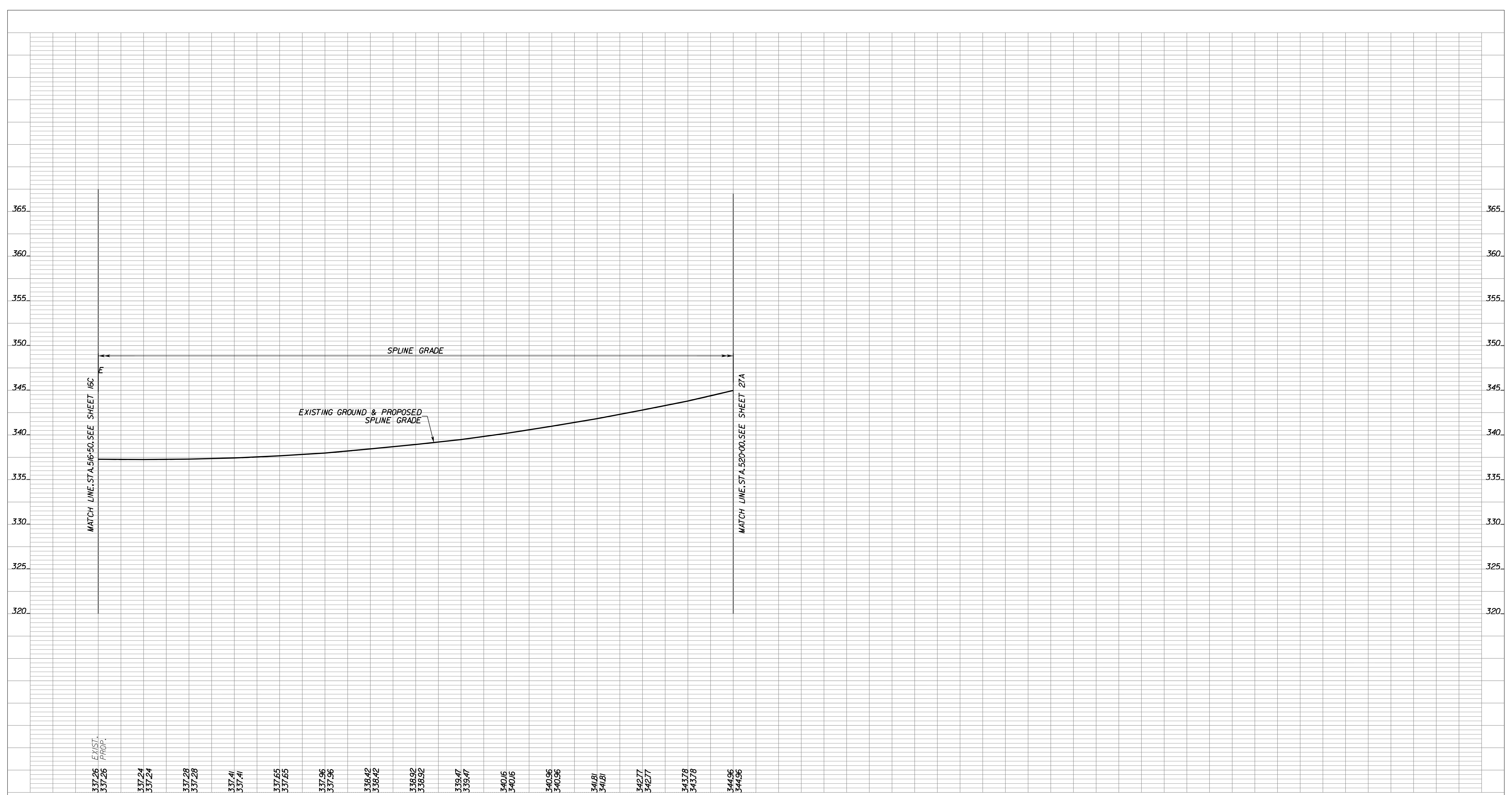
THESE PLANS ARE UNFINISHED AND UNAPPROVED AND ARE NOT TO BE USED FOR ANY TYPE OF CONSTRUCTION OR THE ACQUISITION OF RIGHT OF WAY.

REFERENCES	
(PROFILES, DETAIL & DRAINAGE DESCRIPTION SHEETS, ETC.)	
PROFILE TYPICAL SECTIONS	26A 2A(1) - 2A(8)



<b>EMERGENCY POLICE - FIRE - RESCUE 911</b>				
<b>FAIRFAX COUNTY, VIRGINIA</b>				
DEPARTMENT OF PUBLIC WORKS AND ENVIRONMENTAL SERVICES UTILITIES DESIGN & CONSTRUCTION DIVISION 12000 GOVERNMENT CENTER PARKWAY, SUITE 463 FAIRFAX, VA., 22035-0052				
OFFICE OF CAPITAL FACILITIES 703-324-5800		ROUTE 28 WIDENING PRINCE WILLIAM CO. LINE TO ROUTE 29 ROADWAY PLAN STA. 516+50 TO STA. 520+00		
CONTRACT NO.		PROJECT NO.		
SCALE	DESIGNED BY: TW	SHEET		
	DRAFTED BY: DB	26		
	CHECKED BY: SDF			
FUND #				

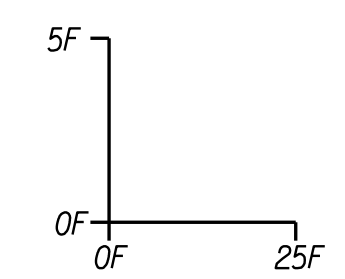




337.06	517+00.00	337.24	517+00.00	337.96	518+00.00	340.16	519+00.00	343.78	520+00.00
337.28		337.41		337.65		339.47		341.81	
337.28		337.41		337.65		339.47		341.81	
337.28		337.41		337.65		339.47		341.81	
337.28		337.41		337.65		339.47		341.81	
337.28		337.41		337.65		339.47		341.81	
337.28		337.41		337.65		339.47		341.81	
337.28		337.41		337.65		339.47		341.81	
337.28		337.41		337.65		339.47		341.81	
337.28		337.41		337.65		339.47		341.81	

RFO PLANS  
For Information  
Only  
DATE: 3/20/2019

THESE PLANS ARE UNFINISHED  
AND UNAPPROVED AND ARE NOT  
TO BE USED FOR ANY TYPE  
OF CONSTRUCTION OR THE  
ACQUISITION OF RIGHT OF WAY.



EMERGENCY POLICE - FIRE - RESCUE 911				
FAIRFAX COUNTY, VIRGINIA				
DEPARTMENT OF PUBLIC WORKS AND ENVIRONMENTAL SERVICES				
UTILITIES DESIGN & CONSTRUCTION DIVISION				
12000 GOVERNMENT CENTER PARKWAY, SUITE 463 FAIRFAX, VA., 22035-0052				
OFFICE OF CAPITAL FACILITIES 703-324-5800				
RTE. 28 WIDENING PRINCE WILLIAM COUNTY LINE TO RTE. 29 ROADWAY PROFILE STA. 516+50 TO STA. 520+00 NEW BRADDOCK				
CONTRACT NO. CN		PROJECT NO		SHEET
SCALE		DESIGNED BY: TW	SHEET	
HORIZ 1"=25'		DRAFTED BY: DB	26A	
VERT 1"=5'		CHECKED BY: SDF	26A	
FUND #				

R				
E				
V				
I				
S				
I				
O				
N				
S	△#	DESCRIPTION	BY	APPROVED
				DATE

**UTILITY OWNERS**

**VERIZON BUSINESS (VZB)**  
2379A SUNRISE VALLEY DRIVE  
RESTON, VA 20191  
DAVE FISHER  
(703) 391-5782

**FIBERLIGHT (FBL)**  
950 HERNDON PARKWAY, SUITE 250  
HERNDON, VA 20170  
WAYNE HATHCOX  
(571) 323-7666

**FAIRFAX COUNTY WATER AUTHORITY**  
8560 ARLINGTON BOULEVARD  
MERRIFIELD, VA 22116  
CALIXTO PEREZ  
(703) 289-6346

**COX COMMUNICATIONS**  
3080 CENTREVILLE ROAD  
HERNDON, VA 20171  
CHARLEY HAYS  
(703) 480-7835

**NOVEC**  
5399 WELLINGTON ROAD  
GAINESVILLE, VA 22065  
TAMINDER S. CHAWLA  
(703) 754-6771

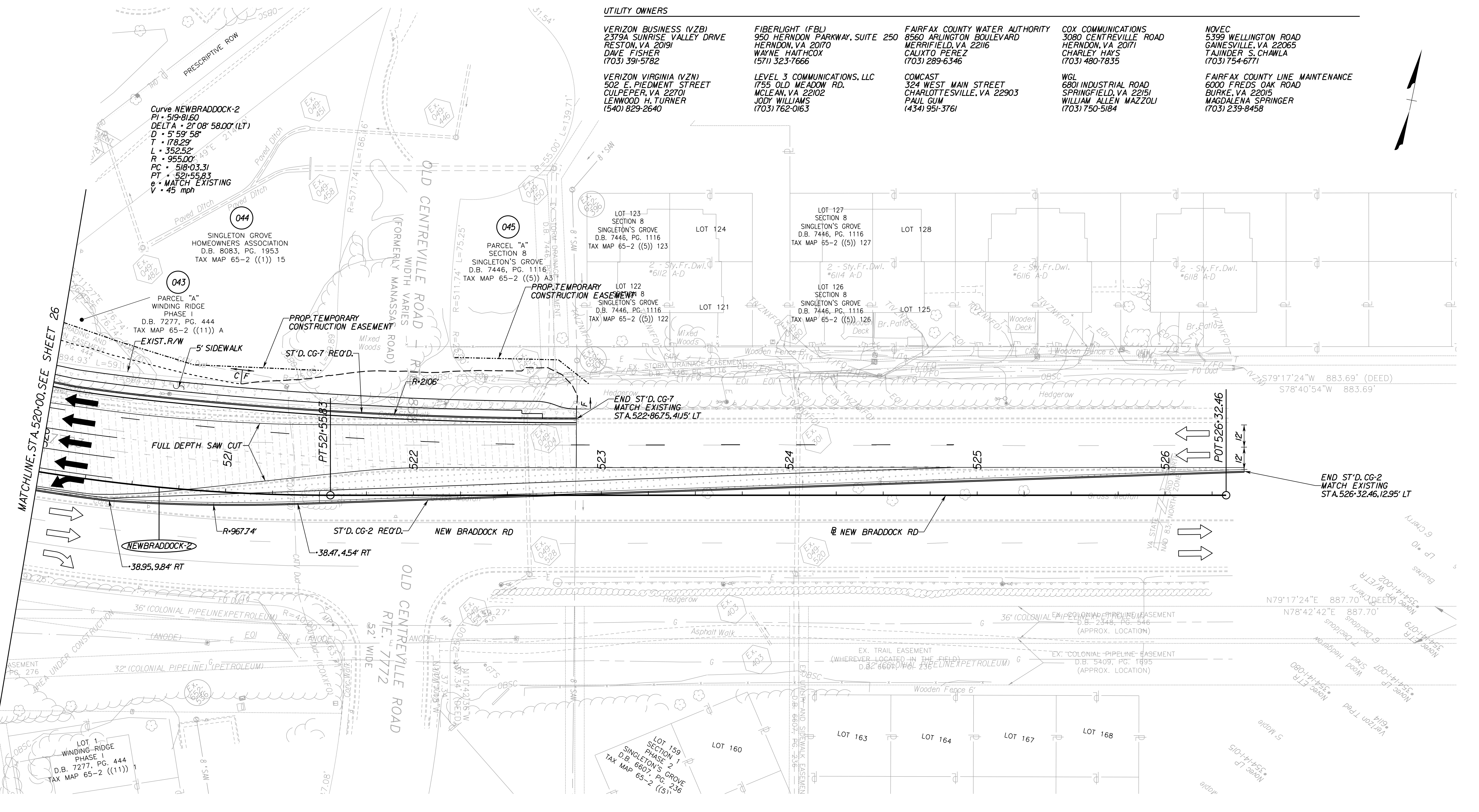
**VERIZON VIRGINIA (VZN)**  
502 E. PIEDMONT STREET  
CULPEPER, VA 22701  
LENWOOD H. TURNER  
(540) 829-2640

**LEVEL 3 COMMUNICATIONS, LLC**  
1755 OLD MEADOW RD.  
MCLEAN, VA 22102  
JODY WILLIAMS  
(703) 762-0163

**COMCAST**  
324 WEST MAIN STREET  
CHARLOTTESVILLE, VA 22903  
PAUL GUM  
(434) 951-3761

**WGL**  
6801 INDUSTRIAL ROAD  
SPRINGFIELD, VA 22151  
WILLIAM ALLEN MAZZOLI  
(703) 750-5184

**FAIRFAX COUNTY LINE MAINTENANCE**  
6000 FRED'S OAK ROAD  
BURKE, VA 22015  
MAGDALENA SPRINGER  
(703) 239-8458



Curve NEWBRADDOCK-2  
PI = 519.8160  
DELTA = 21°08' 58.00" (LT)  
D = 51.59' 58"  
T = 178.29'  
L = 352.52'  
R = 955.00'  
PC = 518+03.31  
PT = 521+55.83  
e = MATCH EXISTING  
V = 45 mph

MATCHLINE, STA. 520+00.00, SEE SHEET 26

END ST'D. CG-2  
MATCH EXISTING  
STA. 526+32.46, 12.95' LT

**LEGEND**

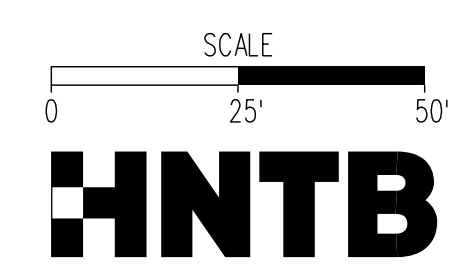
- NEW PAVEMENT
- MILL & OVERLAY PAVEMENT
- DEMOLITION OF PAVEMENT
- CONCRETE PAVEMENT
- DENOTES CONSTRUCTION LIMITS IN CUTS
- DENOTES CONSTRUCTION LIMITS IN FILLS
- PROPOSED RIGHT OF WAY
- PROPOSED CONSTRUCTION EASEMENT

**RFO PLANS**  
For Information Only  
DATE: 3/20/2019

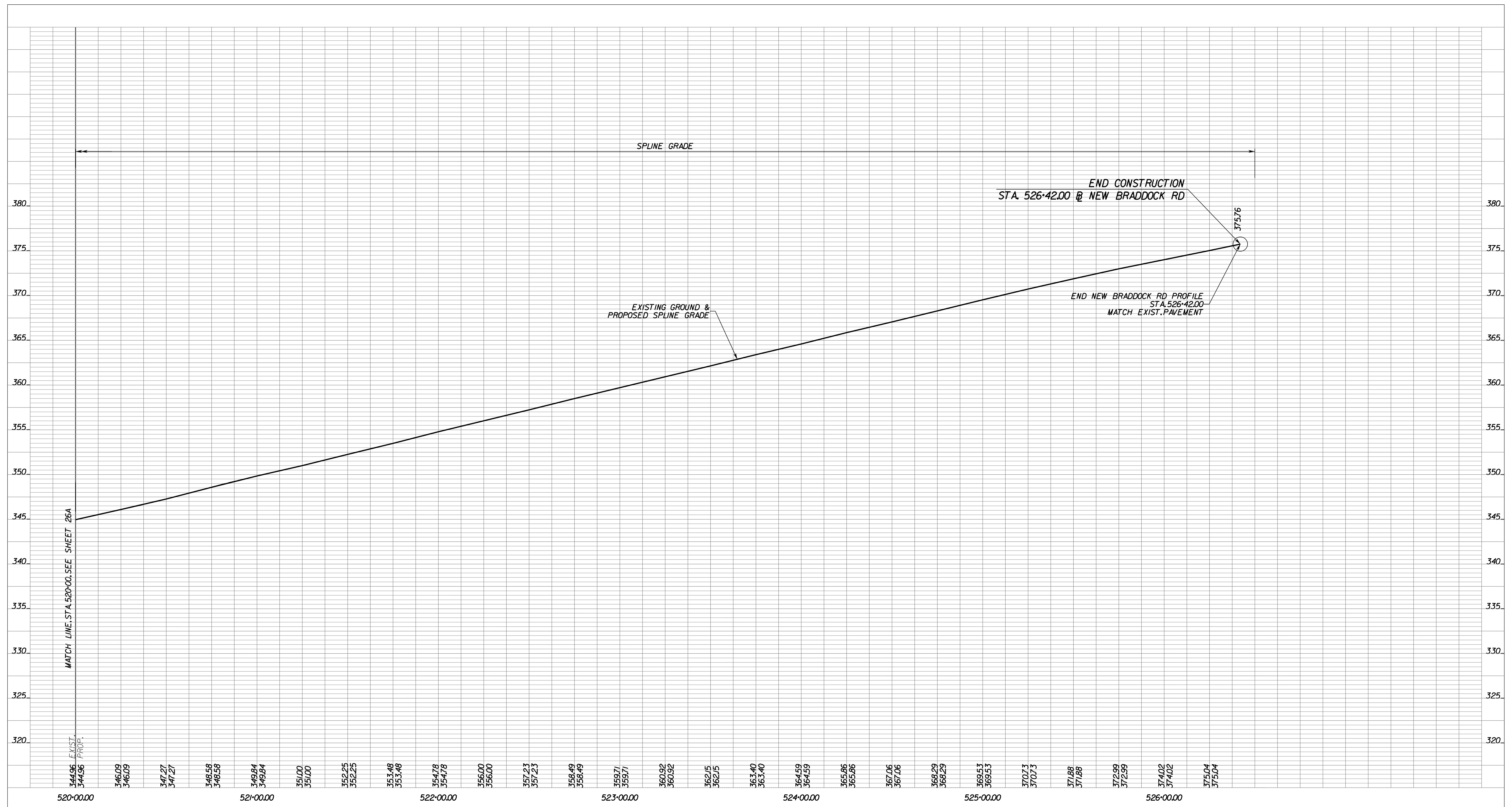
THESE PLANS ARE UNFINISHED AND UNAPPROVED AND ARE NOT TO BE USED FOR ANY TYPE OF CONSTRUCTION OR THE ACQUISITION OF RIGHT OF WAY.

**REFERENCES**  
(PROFILES, DETAIL & DRAINAGE DESCRIPTION SHEETS, ETC.)

PROFILE TYPICAL SECTIONS 27A (2A1) - 2A8)



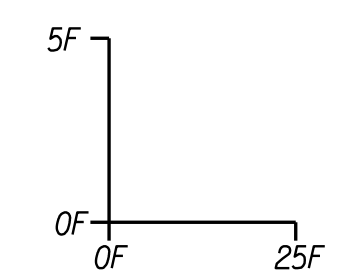
<b>EMERGENCY POLICE - FIRE - RESCUE 911</b>			
<b>FAIRFAX COUNTY, VIRGINIA</b>			
DEPARTMENT OF PUBLIC WORKS AND ENVIRONMENTAL SERVICES			
UTILITIES DESIGN & CONSTRUCTION DIVISION			
12000 GOVERNMENT CENTER PARKWAY, SUITE 463 FAIRFAX, VA., 22035-0052			
OFFICE OF CAPITAL FACILITIES 703-324-5800		ROUTE 28 WIDENING PRINCE WILLIAM CO. LINE TO ROUTE 29 ROADWAY PLAN STA. 520+00.00 TO STA. 526+32.00	
CONTRACT NO.		PROJECT NO.	
SCALE	DESIGNED BY: TW	SHEET	27
BY	DRAFTED BY: DB	CHECKED BY: SDF	FUND #
APPROVED	DATE		



344.96	346.09	347.27	348.58	349.84	351.00	352.25	353.48	354.78	356.00	357.23	358.49	359.71	360.92	362.15	363.40	364.59	365.86	367.06	368.29	369.53	370.73	371.88	372.99	374.02	375.04
520+00.00				521+00.00				522+00.00				523+00.00			524+00.00					525+00.00			526+00.00		

RFO PLANS  
For Information  
Only  
DATE: 3/20/2019

THESE PLANS ARE UNFINISHED  
AND UNAPPROVED AND ARE NOT  
TO BE USED FOR ANY TYPE  
OF CONSTRUCTION OR THE  
ACQUISITION OF RIGHT OF WAY.

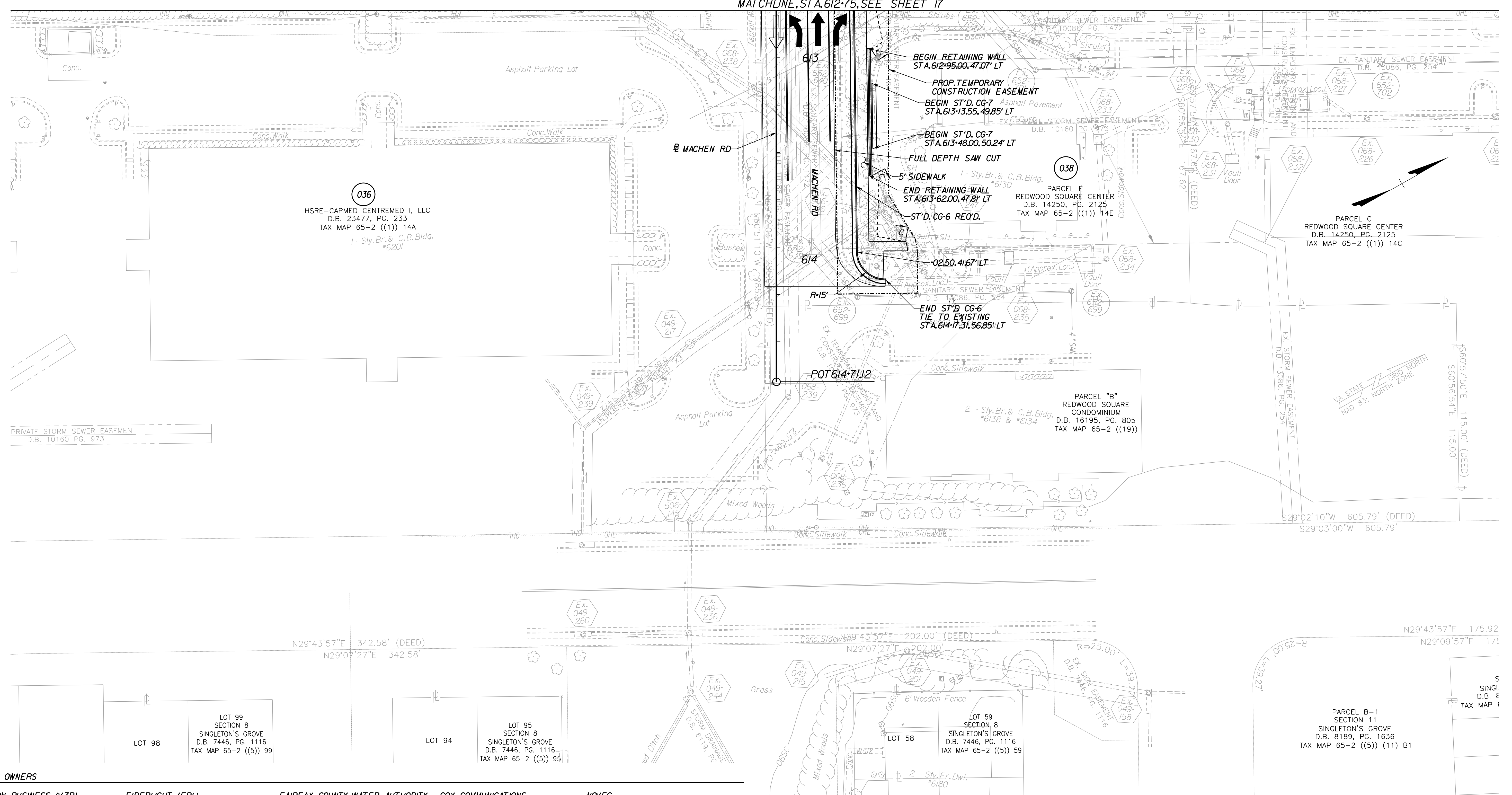


EMERGENCY POLICE - FIRE - RESCUE 911 FAIRFAX COUNTY, VIRGINIA DEPARTMENT OF PUBLIC WORKS AND ENVIRONMENTAL SERVICES UTILITIES DESIGN & CONSTRUCTION DIVISION 12000 GOVERNMENT CENTER PARKWAY, SUITE 463 FAIRFAX, VA., 22035-0052				
			OFFICE OF CAPITAL FACILITIES 703-324-5800	
RTE. 28 WIDENING PRINCE WILLIAM COUNTY LINE TO RTE. 29 ROADWAY PROFILE STA. 520+00 TO STA. 526+42 NEW BRADDOCK				
		CONTRACT NO. CN		PROJECT NO
		SCALE		SHEET
		HORIZ 1"=25'		27A
		VERT 1"=5'		27A
		DESIGNED BY: TW		SHEET
		DRAFTED BY: DB		27A
		CHECKED BY: SDF		27A
FUND #				

R	E	V	I	S	I	O	N	S
△#	DESCRIPTION	BY	APPROVED	DATE				



MATCHLINE, STA. 612+75, SEE SHEET 17



PRIVATE STORM SEWER EASEMENT  
D.B. 10160 PG. 973

036  
HSRE-CAPMED CENTREMED I, LLC  
D.B. 23477, PG. 233  
TAX MAP 65-2 ((1)) 14A  
1 - Sty. Br. & C.B. Bldg.  
\*6201

038  
PARCEL E  
REDWOOD SQUARE CENTER  
D.B. 14250, PG. 2125  
TAX MAP 65-2 ((1)) 14E

PARCEL C  
REDWOOD SQUARE CENTER  
D.B. 14250, PG. 2125  
TAX MAP 65-2 ((1)) 14C

PARCEL "B"  
REDWOOD SQUARE  
CONDOMINIUM  
D.B. 16195, PG. 805  
TAX MAP 65-2 ((19))

LOT 98  
SECTION 8  
SINGLETON'S GROVE  
D.B. 7446, PG. 1116  
TAX MAP 65-2 ((5)) 99

LOT 94  
SECTION 8  
SINGLETON'S GROVE  
D.B. 7446, PG. 1116  
TAX MAP 65-2 ((5)) 95

LOT 58  
SECTION 8  
SINGLETON'S GROVE  
D.B. 7446, PG. 1116  
TAX MAP 65-2 ((5)) 59

PARCEL B-1  
SECTION 11  
SINGLETON'S GROVE  
D.B. 8189, PG. 1636  
TAX MAP 65-2 ((5)) (11) 81

UTILITY OWNERS

- |  |   |   |   |   |
|--|---|---|---|---|
| <p>VERIZON BUSINESS (VZB)<br/>2379A SUNRISE VALLEY DRIVE<br/>RESTON, VA 20191<br/>DAVE FISHER<br/>(703) 575-82</p>       | <p>FIBERLIGHT (FBL)<br/>950 HERNDON PARKWAY, SUITE 250<br/>HERNDON, VA 20170<br/>WAYNE HATHCOX<br/>(571) 323-7666</p> | <p>FAIRFAX COUNTY WATER AUTHORITY<br/>8550 ARLINGTON BOULEVARD<br/>MERRIFIELD, VA 22116<br/>CAIXTO PEREZ<br/>(703) 289-6346</p> | <p>COX COMMUNICATIONS<br/>3080 CENTREVILLE ROAD<br/>HERNDON, VA 20171<br/>CHARLEY HAYS<br/>(703) 480-7835</p> | <p>NOVEC<br/>5399 WELLINGTON ROAD<br/>GAINESVILLE, VA 22065<br/>TJAJINDER S. CHAWLA<br/>(703) 754-6771</p>                    |
| <p>VERIZON VIRGINIA (VZN)<br/>502 E. PIEDMONT STREET<br/>CULPEPER, VA 22701<br/>LENWOOD H. TURNER<br/>(540) 829-2640</p> | <p>LEVEL 3 COMMUNICATIONS, LLC<br/>1755 OLD MEADOW RD.<br/>MCLEAN, VA 22102<br/>JODY WILLIAMS<br/>(703) 762-0163</p>  | <p>COMCAST<br/>324 WEST MAIN STREET<br/>CHARLOTTESVILLE, VA 22903<br/>PAUL GUM<br/>(434) 951-3761</p>                           | <p>WGL<br/>6801 INDUSTRIAL ROAD<br/>SPRINGFIELD, VA 22151<br/>WILLIAM ALLEN MAZZOLI<br/>(703) 750-5184</p>    | <p>FAIRFAX COUNTY LINE MAINTENANCE<br/>6000 FRED'S OAK ROAD<br/>BURKE, VA 22015<br/>MAGDALENA SPRINGER<br/>(703) 239-8458</p> |

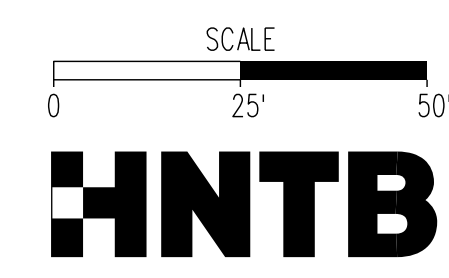
LEGEND

- |  |                         |  |                                      |
|--|-------------------------|--|--------------------------------------|
|  | NEW PAVEMENT            |  | DENOTES CONSTRUCTION LIMITS IN CUTS  |
|  | MILL & OVERLAY PAVEMENT |  | DENOTES CONSTRUCTION LIMITS IN FILLS |
|  | DEMOLITION OF PAVEMENT  |  | PROPOSED RIGHT OF WAY                |
|  | CONCRETE PAVEMENT       |  | PROPOSED CONSTRUCTION EASEMENT       |


RFO PLANS  
For Information  
Only  
DATE: 3/20/2019

THESE PLANS ARE UNFINISHED  
AND UNAPPROVED AND ARE NOT  
TO BE USED FOR ANY TYPE  
OF CONSTRUCTION OR THE  
ACQUISITION OF RIGHT OF WAY.

REFERENCES	
(PROFILES, DETAIL & DRAINAGE DESCRIPTION SHEETS, ETC.)	
PROFILE TYPICAL SECTIONS	28A 2A11 - 2A81



<p><b>EMERGENCY POLICE - FIRE - RESCUE 911</b>  <b>FAIRFAX COUNTY, VIRGINIA</b>                  DEPARTMENT OF PUBLIC WORKS AND ENVIRONMENTAL SERVICES                  UTILITIES DESIGN &amp; CONSTRUCTION DIVISION                  12000 GOVERNMENT CENTER PARKWAY, SUITE 463 FAIRFAX, VA., 22035-0052</p>			
OFFICE OF CAPITAL FACILITIES 703-324-5800		ROUTE 28 WIDENING PRINCE WILLIAM CO. LINE TO ROUTE 29 ROADWAY PLAN STA. 612+75.00 TO STA. 614+7100	
CONTRACT NO.		PROJECT NO.	
SCALE	DESIGNED BY: TW	DRAFTED BY: DB	SHEET 28
	CHECKED BY: SDF		
FUND #			



MATCH LINE STA. 612+75. SEE SHEET TC

EXIST. PROP.

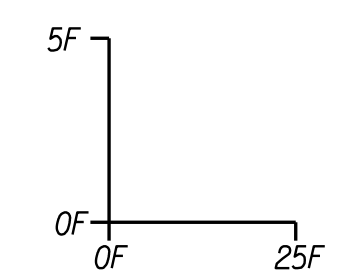
613+00.00

614+00.00

343.53  
343.70  
343.89  
343.90  
344.26  
344.53  
344.53  
344.74  
344.74  
345.01  
345.01  
345.33  
345.60

**RFO PLANS  
For Information  
Only**  
DATE: 3/20/2019

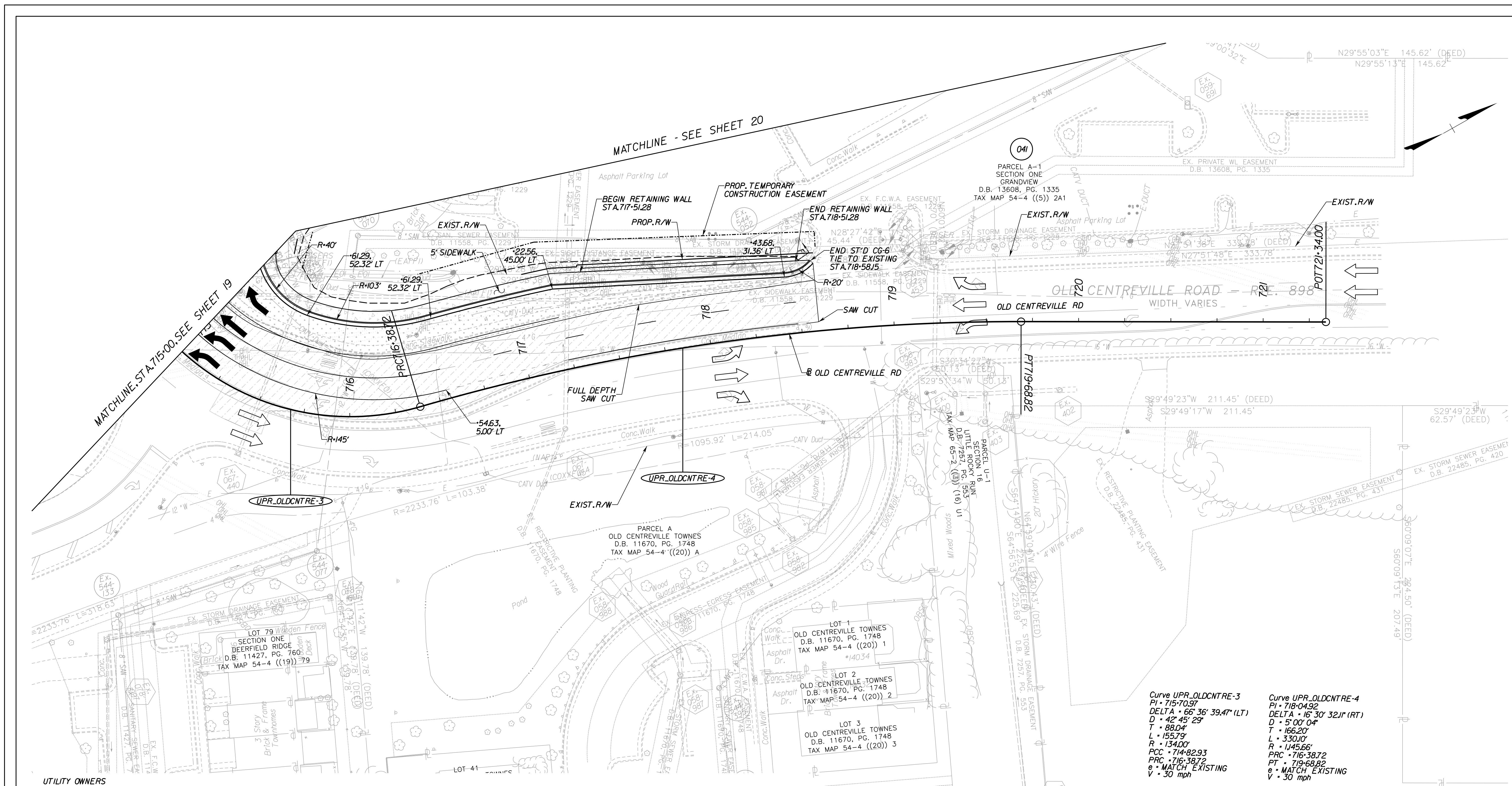
THESE PLANS ARE UNFINISHED  
AND UNAPPROVED AND ARE NOT  
TO BE USED FOR ANY TYPE  
OF CONSTRUCTION OR THE  
ACQUISITION OF RIGHT OF WAY.



EMERGENCY POLICE - FIRE - RESCUE 911 FAIRFAX COUNTY, VIRGINIA DEPARTMENT OF PUBLIC WORKS AND ENVIRONMENTAL SERVICES UTILITIES DESIGN & CONSTRUCTION DIVISION 12000 GOVERNMENT CENTER PARKWAY, SUITE 463 FAIRFAX, VA., 22035-0052				
			OFFICE OF CAPITAL FACILITIES 703-324-5800	
			RTE. 28 WIDENING PRINCE WILLIAM COUNTY LINE TO RTE. 29 ROADWAY PROFILE STA. 612+75 TO STA. 614+21 MACHEN RD	
		CONTRACT NO. CN	PROJECT NO	SHEET
		SCALE	DESIGNED BY: TW	SHEET
		HORIZ 1"=25'	DRAFTED BY: DB	28A
		VERT 1"=5'	CHECKED BY: SDF	
FUND #				

R				
E				
V				
I				
S				
I				
O				
N				
S	△#	DESCRIPTION	BY	APPROVED
				DATE





Curve UPR\_OLDCNTR-3  
 PI = 715+70.97  
 DELTA = 66° 36' 39.47" (LT)  
 D = 42' 45" 29"  
 T = 88.04'  
 L = 155.79'  
 R = 134.00'  
 PCC = 714+82.93  
 PRC = 716+38.72  
 PT = 719+68.82  
 e = MATCH EXISTING  
 v = 30 mph

Curve UPR\_OLDCNTR-4  
 PI = 718+04.92  
 DELTA = 16° 30' 32.11" (RT)  
 D = 5' 00" 04"  
 T = 166.20'  
 L = 330.00'  
 R = 1145.66'  
 PCC = 716+38.72  
 PRC = 719+68.82  
 PT = 721+34.00  
 e = MATCH EXISTING  
 v = 30 mph

UTILITY OWNERS

- |  |   |  |   |   |
|--|---|--|---|---|
| <p>VERIZON BUSINESS (VZB)<br/>                 2379A SUNRISE VALLEY DRIVE<br/>                 RESTON, VA 20191<br/>                 DAVE FISHER<br/>                 (703) 391-5782</p>     | <p>FIBERLIGHT (FBL)<br/>                 950 HERNDON PARKWAY, SUITE 250<br/>                 HERNDON, VA 20170<br/>                 WAYNE HATHCOX<br/>                 (571) 323-7666</p> | <p>FAIRFAX COUNTY WATER AUTHORITY<br/>                 8560 ARLINGTON BOULEVARD<br/>                 MERRIFIELD, VA 22116<br/>                 CALIXTO PEREZ<br/>                 (703) 289-6346</p> | <p>COX COMMUNICATIONS<br/>                 3080 CENTREVILLE ROAD<br/>                 HERNDON, VA 20171<br/>                 CHARLEY HAYS<br/>                 (703) 480-7835</p> | <p>NOVEC<br/>                 5399 WELLINGTON ROAD<br/>                 GAINESVILLE, VA 22065<br/>                 TAJINDER S. CHAWLA<br/>                 (703) 754-6771</p>                     |
| <p>VERIZON VIRGINIA (VZV)<br/>                 502 E. PIEDMONT STREET<br/>                 CULPEPER, VA 22701<br/>                 LENWOOD H. TURNER<br/>                 (540) 829-2640</p> | <p>LEVEL 3 COMMUNICATIONS, LLC<br/>                 1755 OLD MEADOW RD.<br/>                 MCLEAN, VA 22102<br/>                 JODY WILLIAMS<br/>                 (703) 762-0163</p>  | <p>COMCAST<br/>                 324 WEST MAIN STREET<br/>                 CHARLOTTESVILLE, VA 22903<br/>                 PAUL GUM<br/>                 (434) 951-3761</p>                            | <p>WGL<br/>                 6801 INDUSTRIAL ROAD<br/>                 SPRINGFIELD, VA 22151<br/>                 WILLIAM ALLEN MAZZOLI<br/>                 (703) 750-5184</p>    | <p>FAIRFAX COUNTY LINE MAINTENANCE<br/>                 6000 FRED'S OAK ROAD<br/>                 BURKE, VA 22015<br/>                 MAGDALENA SPRINGER<br/>                 (703) 239-8458</p> |

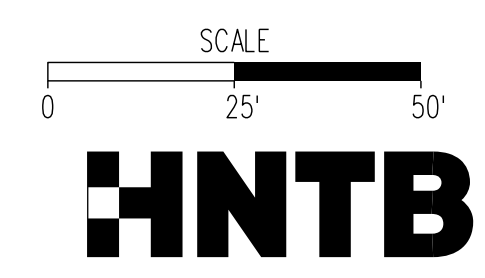
LEGEND

- |  |                         |  |                                      |
|--|-------------------------|--|--------------------------------------|
|  | NEW PAVEMENT            |  | DENOTES CONSTRUCTION LIMITS IN CUTS  |
|  | MILL & OVERLAY PAVEMENT |  | DENOTES CONSTRUCTION LIMITS IN FILLS |
|  | DEMOLITION OF PAVEMENT  |  | PROPOSED RIGHT OF WAY                |
|  | CONCRETE PAVEMENT       |  | PROPOSED GRADING EASEMENT            |

RFP PLANS  
 For Information Only  
 DATE: 12/10/2018

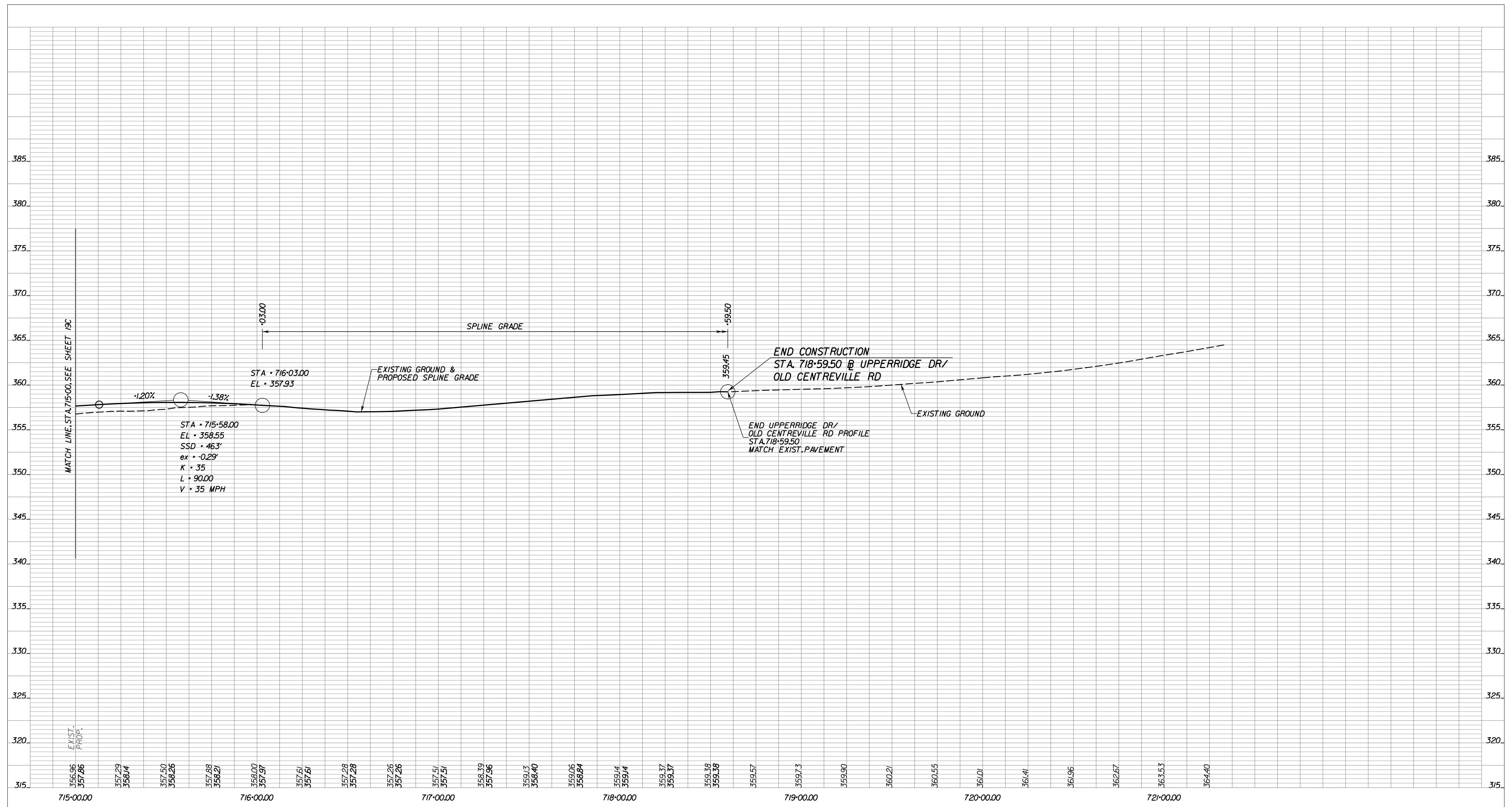
THESE PLANS ARE UNFINISHED AND UNAPPROVED AND ARE NOT TO BE USED FOR ANY TYPE OF CONSTRUCTION OR THE ACQUISITION OF RIGHT OF WAY.

REFERENCES  
 (PROFILES, DETAIL & DRAINAGE DESCRIPTION SHEETS, ETC.)  
 PROFILE 29A  
 TYPICAL SECTIONS 2A(1) - 2A(8)



<b>EMERGENCY POLICE - FIRE - RESCUE 911</b> <b>FAIRFAX COUNTY, VIRGINIA</b> DEPARTMENT OF PUBLIC WORKS AND ENVIRONMENTAL SERVICES UTILITIES DESIGN & CONSTRUCTION DIVISION 12000 GOVERNMENT CENTER PARKWAY, SUITE 463 FAIRFAX, VA., 22035-0052			
R		OFFICE OF CAPITAL FACILITIES 703-324-5800	
L		ROUTE 28 WIDENING PRINCE WILLIAM CO. LINE TO ROUTE 29 ROADWAY PLAN	
V		STA. 715+00.00 TO STA. 721+34.00	
I		CONTRACT NO. PROJECT NO.	
S		SCALE DESIGNED BY: TW SHEET	
I		DRAFTED BY: DB DBF 29	
O		CHECKED BY: SDF	
N		FUND #	
S		DESCRIPTION BY APPROVED DATE	





EXIST. PROP.  
356.96  
357.86

357.29  
358.14

357.50  
358.26

357.88  
358.21

358.00  
357.97

357.61  
357.61

357.28  
357.28

357.26  
357.26

357.51  
357.51

358.39  
357.96

359.13  
358.40

359.06  
358.84

359.14  
359.14

359.37  
359.37

359.38  
359.38

359.57

359.73

359.90

360.21

360.55

361.01

361.41

361.96

362.67

363.53

364.40

715+00.00

716+00.00

717+00.00

718+00.00

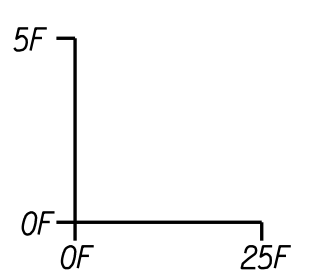
719+00.00

720+00.00

721+00.00

RFO PLANS  
For Information  
Only  
DATE: 3/20/2019

THESE PLANS ARE UNFINISHED  
AND UNAPPROVED AND ARE NOT  
TO BE USED FOR ANY TYPE  
OF CONSTRUCTION OR THE  
ACQUISITION OF RIGHT OF WAY.



EMERGENCY POLICE - FIRE - RESCUE 911				
FAIRFAX COUNTY, VIRGINIA				
DEPARTMENT OF PUBLIC WORKS AND ENVIRONMENTAL SERVICES				
UTILITIES DESIGN & CONSTRUCTION DIVISION				
12000 GOVERNMENT CENTER PARKWAY, SUITE 463 FAIRFAX, VA., 22035-0052				
OFFICE OF CAPITAL FACILITIES 703-324-5800			RTE. 28 WIDENING PRINCE WILLIAM COUNTY LINE TO RTE. 29 ROADWAY PROFILE STA. 715+00 TO STA. 721+25 UPPERRIDGE RD	
CONTRACT NO. CN		PROJECT NO		SHEET
SCALE		DESIGNED BY: TW	SHEET	
HORIZ 1"=25'		DRAFTED BY: DB	29A	
VERT 1"=5'		CHECKED BY: SDF		
FUND #				
R				
E				
V				
I				
S				
I				
O				
N				
S	△#	DESCRIPTION	BY	APPROVED DATE